ERDC/CRREL TR-08-17

Cold Regions Research and Engineering Laboratory

US Army Corps of Engineers®
Engineer Research and Development Center

Opportune Landing Site Program

Predicting California Bearing Ratio from Trafficability Cone Index Values

Sally A. Shoop, Deborah Diemand, Wendy L. Wieder, George Mason, and Peter M. Seman

October 2008

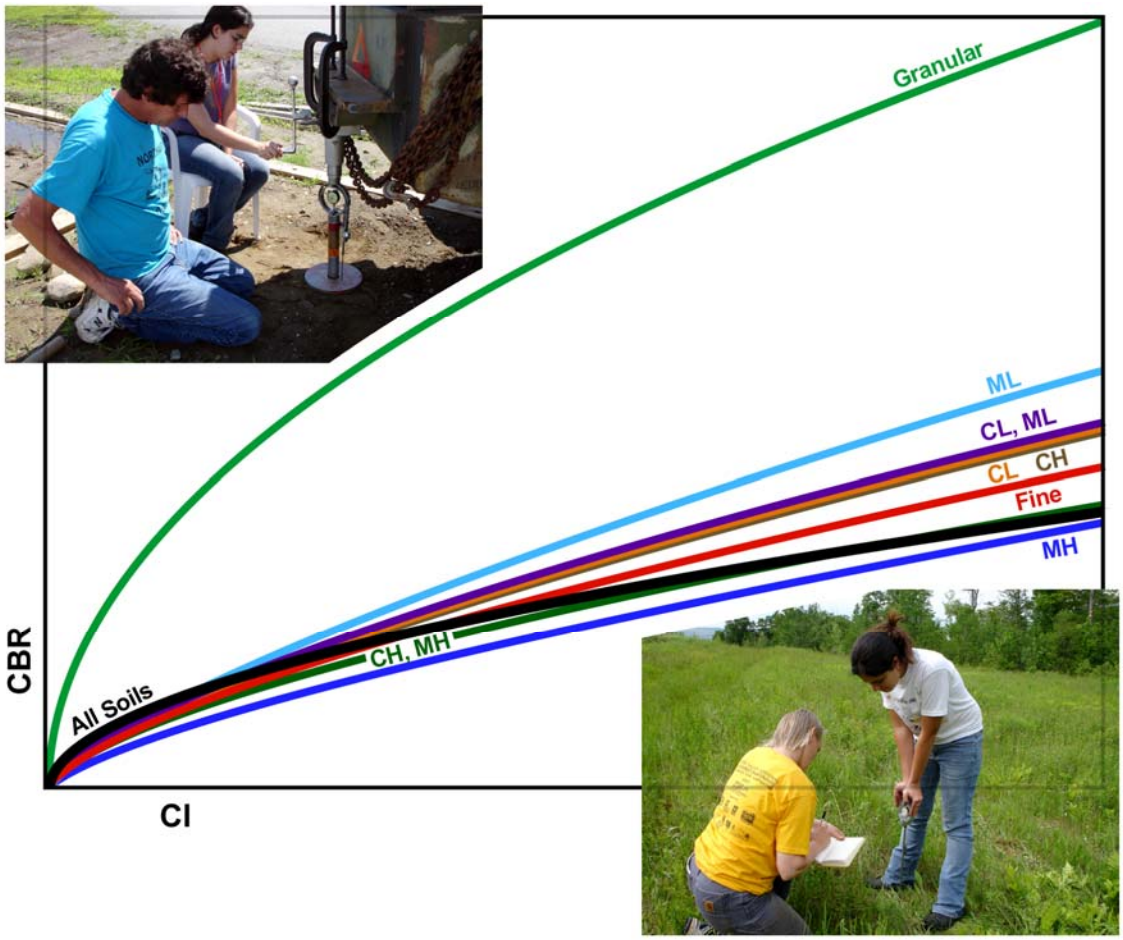

Approved for public release; distribution is unlimited.

COVER: Graphic illustrating the correlation between California bearing ratio (CBR) and cone index (CI) strength measures, showing the field test method for each.

ERDC/CRREL TR-08-17
October 2008

Predicting California Bearing Ratio from Trafficability Cone Index Values

Sally A. Shoop, Deborah Diemand, and Peter M. Seman

Cold Regions Research and Engineering Laboratory
U.S. Army Engineer Research and Development Center
72 Lyme Road
Hanover, NH 03755-1290

Wendy L. Wieder

Science and Technology Corporation
10 Basil Sawyer Drive
Hampton, VA 23666-1393

George Mason

Geotechnical and Structures Laboratory
U.S. Army Engineer Research and Development Center
3909 Halls Ferry Road
Vicksburg, MS 39180-6199

Approved for public release; distribution is unlimited.

Prepared for U.S. Air Force Research Laboratory Air Vehicles Directorate

Under Customer Order Number GWRVA00472412

Abstract: California bearing ratio (CBR) soil strength measurements are commonly used by the U.S. Air Force to identify locations suitable for use as expedient runways. Field CBR testing is a time-consuming operation requiring a skilled operator, and can be hazardous for the evaluation teams in hostile environments. Limited amounts of published CBR data are available. The measurement of trafficability cone index (CI), widely used by the U.S. Army for similar applications, is a process that is fast and simple, and for which a vast amount of published data worldwide are available. This report describes methods reported in the literature to correlate CBR to CI based on Unified Soil Classification System (USCS) soil type, as well as a systematic program to develop an algorithm to predict CBR from CI using a database of measurements of both CBR and CI made concurrently by the U.S. Army, many of which were taken in undisturbed soil. The database is described and related soil properties, such as plasticity information, soil density, specific gravity, and moisture content, are given.

DISCLAIMER: The contents of this report are not to be used for advertising, publication, or promotional purposes. Citation of trade names does not constitute an official endorsement or approval of the use of such commercial products. All product names and trademarks cited are the property of their respective owners. The findings of this report are not to be construed as an official Department of the Army position unless so designated by other authorized documents.

DESTROY THIS REPORT WHEN NO LONGER NEEDED. DO NOT RETURN IT TO THE ORIGINATOR.

Contents

Figures and Tables v

Nomenclature vii

Preface ix

1 Introduction 1
- 1.1 Opportune Landing Site program 2
- 1.2 Scope 3

2 Background 4
- 2.1 CBR test 4
- 2.2 CBR prediction 5
- 2.3 Cone penetrometer tests 8
- 2.4 Existing correlations between CBR and CI 9
  - *2.4.1 U.S. Army TM 3-240 trafficability of soils 10*
  - *2.4.2 Comparison of temperate and tropical soils 10*
  - *2.4.3 Helicopter movement on unimproved terrain 12*
  - *2.4.4 Boeing/WES mobility test for transporter tires 13*
  - *2.4.5 FM 5-410 military soils engineering 14*
  - *2.4.6 FM 5-430-00-2 airfield and heliport design 15*

3 Database 17
- 3.1 Database field description 18
- 3.2 Geographic and soil type distribution 18
- 3.3 Statistical summary 21

4 Analysis 22
- 4.1 First-, second-, and third-order equations 24
- 4.2 Exponential equations 29

5 Results 41

6 Discussion 44

7 Conclusions 46

References 47

Appendix A: Soil Designations and Cross References 50

Appendix B: Database Field Descriptions 52

Appendix C: Statistical Summary of CI Database 62

Appendix D: Additional Regression Analysis Equations and Graphs.....78

Report Documentation Page

Figures and Tables

Figures

Figure 1. Relationships between CBR, USCS, and American Association of State Highway and Transportation Officials (ASSHTO) soil classification, and other soil parameters (Fang 1991). 7
Figure 2. CI versus CBR (U.S. Army 1948). 11
Figure 3. CI versus CBR for temperate and tropical soils (Meyer 1966). 12
Figure 4. CBR versus CI (AI) (Rush and Green 1974). 13
Figure 5. CBR versus CI (Willoughby and May 1981). 14
Figure 6. Correlation of CBR and AI (FM 5-410) (U.S. Army 1997). 15
Figure 7. Correlation of CBR versus DCP index (U.S. Army and Air Force 1994b). 16
Figure 8. Correlation of CBR with CI by soil type.. 23
Figure 9. CBR versus CI for soil type CH. 24
Figure 10. CBR versus CI for soil type CL. 25
Figure 11. CBR versus CI for soil type MH. 26
Figure 12. CBR versus CI for soil type ML. 27
Figure 13. CBR versus CI for soil type SM. 28
Figure 14. CBR versus CI for soil type GP. 29
Figure 15. CBR versus CI for soil type CH. 30
Figure 16. CBR versus CI for CH soils. 32
Figure 17. CBR versus CI for CL soils. 33
Figure 18. CBR versus CI for MH soils. 33
Figure 19. CBR versus CI for ML soils. 34
Figure 20. CBR versus CI for SM soils. 34
Figure 21. CBR versus CI for GP soils. 35
Figure 22. CBR versus CI for coarse-grained soils. 35
Figure 23. CBR versus CI for fine-grained soils. 36
Figure 24. CBR versus CI for high-plasticity soils. 36
Figure 25. CBR versus CI for low-plasticity soils. 37
Figure 26. CBR versus CI for all CI database soils. 37
Figure 27. CBR versus CI for CH soils at individual sites. 38
Figure 28. CBR versus CI for CL soils at individual sites. 39
Figure 29. CBR versus CI for MH soils at individual sites. 39
Figure 30. CBR versus CI for ML soils at individual sites. 40
Figure 31. Correlations of CBR to CI for CI database soils. 43

Tables

Table 1. CBR by soil type from Semen (2006). 6
Table 2. Letter symbols in the USCS (American Society for Testing and Materials 1985). 7
Table 3. Fields in the OLS soils databases. 19
Table 4. Number of cases in CI database CBR subset by test location. 20
Table 5. Distribution of USCS soil types in CI database. 21
Table 6. Statistical summary of numeric features in the CI database. 22
Table 7. Coefficients for initial exponential equations. 31
Table 8. Coefficients for final exponential equations. 32
Table 9. Coefficients and exponents of CBR prediction from CI values. 41

Nomenclature

AASHTO	American Association of State Highway and Transportation Officials
AI	Airfield index
AFB	Air Force Base
ASAE	American Society of Agricultural Engineers
ASTM	American Society for Testing and Materials
CBR	California bearing ratio
CI	Cone index
CRREL	Cold Regions Research and Engineering Laboratory
DoD	Department of Defense
DCP	Dynamic cone penetrometer
DTED	Digital terrain elevation data
ERDC	Engineer Research and Development Center
FASST	Fast All-Seasons Soil State
FM	Field manual
ft	Foot
GSL	Geotechnical and Structures Laboratory
in.	Inch
JRAC	Joint Rapid Airfield Construction
lb	Pound
LL	Liquid limit

NCHRP	National Cooperative Highway Research Program
OLS	Opportune Landing Site
PI	Plasticity index
PL	Plasticity limit
pcf	Pounds per cubic foot
psi	Pounds per square inch
SAE	Society of Automotive Engineers
TM	Technical manual
TO	Theater of operations
U.S.	United States
USACE	United States Army Corps of Engineers
USAF	United States Air Force
USCS	Unified Soil Classification System

Preface

This report was prepared by Dr. Sally A. Shoop, Deborah Diemand, and Peter M. Seman, Force Projection and Sustainment Branch, Cold Regions Research and Engineering Laboratory (CRREL), U.S. Army Engineer Research and Development Center (ERDC), Hanover, NH; Dr. Wendy L. Wieder, Consultant, Science and Technology Corporation, Hampton, VA.; and George Mason, Geotechnical and Structures Laboratory, ERDC; the report was reviewed by Rosa Affleck and Lynette Barna, Force Projection and Sustainment Branch, CRREL.

The authors thank the following individuals and organizations for their assistance through the execution of the Opportune Landing Site (OLS) demonstration program work: D. Biehle and associates at South East Purdue Agricultural Center (SEPAC); R. Almassy, P. Blake, and C. Hines of Boeing; J. McDowell, K. Eizenga, Captain J. Rufa, J. Johnson, and R. Haren of Air Force Research Laboratory (AFRL); C. Ventresca and R. McCarty of Syngenics; D. and D. Ford, North Vernon, IN; R. Curry of North Vernon Municipal Airport; C. Harig of Fort Bliss; C. David at El Centro NAF; D. Walker, G. Machovina, M. Huffman, Maj Dumon, S. King, and M. Elrod at AMC; F. Scott, C. Scott, and W. Wieder of Science and Technology Corp; Captain Kost and Captain Roope of the Air Force Academy; R. and M. Rollings of Rollings Consulting; G. Mason, R. Peterson, C. Carter, L. Dunbar, and G. Brandon of ERDC-Geotechnical and Structures Laboratory; I. Maldonado and B. Cancel Calderon of the University of Puerto Rico Mayagüez; and K. Laskey of George Mason University. We also thank the following ERDC-CRREL employees who participated in the program: C. Ryerson, S. Shoop, G. Koenig, P. Seman, L. Barna, R. Affleck, L. Danyluk, J. Quimby, C. Smith, C. Berini, G. Durrell, J. Buska, S. Frankenstein, V. Keating, M. Beck, A. Maynard, C. Grant, R. Melendy, J. Berman, J. Richter-Menge, J. Hardy, S. Barrett, K. Bjella, K. Claffey, R. Davis, D. Diemand, G. Gooch, E. Ochs, S. Orchino, and B. Tracy.

Special thanks are due to the Air Force Civil Engineer Support Agency's Airfield Pavement Evaluation Team for its support of Air Force Research Laboratory's Opportune Landing Site System. Captain Michelle Harwood, Technical Sergeant Jason Rusticelli, Major John Lantz, Staff Sergeant Heidi Hunter, Technical Sergeant Jacob Sanabia, Major Erik Sell, Mr.

Richard Smith, and Mr. Jon Reed all were instrumental in the successful demonstration of the OLS system.

Funding was provided by the U.S. Transportation Command through the Air Force Air Mobility Command, and managed by the Air Force Research Laboratory Air Vehicles Directorate at Wright-Patterson Air Force Base.

This report was prepared under the general supervision of Dr. Brad Guay, Chief, Force Projection and Sustainment Branch, CRREL; Dr. Justin B. Berman, Chief, Research and Engineering Division, CRREL; Dr. Lance D. Hansen, Deputy Director, CRREL; and Dr. Robert E. Davis, Director, CRREL.

At the time this work was performed, COL Richard B. Jenkins was Commander and Executive Director of ERDC. Dr. James R. Houston was Director.

1 Introduction

Current U.S. Army and U.S. Air Force (USAF) procedures for the planning and design of airfields in Theater of Operations (TO) entail several steps (U.S. Army and Air Force 1994b). For an unimproved or expedient-surfaced airfield you must, (1) locate proposed sites of the proper size and geometry, (2) select the design aircraft with its associated gross weight, and (3) measure in-place soil strength. For most military pavement applications, the soils' California bearing ratio (CBR) is used as an empirical measurement of shear strength, one of the two failure mechanisms of soil under load (i.e., bearing capacity) along with settlement (U.S. Army and Air Force 1994b). CBR, obtained from either laboratory or field CBR testing, or by correlation from another soil strength measurement, is used with empirical design and evaluation curves to determine whether the soils at the site can support aircraft operational loads.

To date, soil strength or bearing capacity values for potential landing sites have been provided by advanced military personnel on the ground performing standard field soil bearing tests before the beginning of aircraft operations. In non-hostile environments, specially trained civil engineer personnel conduct these evaluations. In hostile situations, combat control teams conduct the evaluations under clandestine conditions. There are several limitations to the current methods, including compromising the location itself and danger to personnel performing the evaluations in hostile environments.

Compounding the difficulty of physically taking soil strength measurements in the field is the time-consuming test method. Standard CBR laboratory testing requires sampling, transport of soils to a laboratory, and then a four-day testing period. Field CBR tests are also time-intensive and are usually impractical for use in theater (U.S. Army and Air Force 1994b). Therefore, it is USAF standard practice to determine strength using a dynamic cone penetrometer (DCP), and then correlate the DCP readings to a CBR value for use in the empirical design and evaluation method.

Alternatively, when the U.S. Army evaluates or predicts ground strength for vehicle operations, a trafficability cone index (CI) is used. Measurements and predictions of trafficability CI are common for Army terrain

analysis and for modeling and simulations of ground-based operations; therefore, relating CI to CBR is useful for tapping into this additional resource. This report presents correlations between CI and CBR based on Unified Soil Classification System (USCS) soil classification or gross soil descriptions and documents the methods and data used in the development of these relationships.

1.1 Opportune Landing Site program

The Opportune Landing Site (OLS) program, a joint industry/Department of Defense (DoD) initiative, is intended as a military planning tool to help select candidate landing sites, determine soil type, and infer the soil CBR to evaluate a site's potential to support military airlift operations. Within the OLS program, efforts are under way by Boeing to develop mapping software that uses commercially available Landsat imagery to remotely locate unimproved landing sites in natural terrain. Currently available Landsat imagery can identify areas that are sufficiently flat, and free of heavy vegetation, obstacles, and surface water, to allow airlift operations, soil and weather conditions permitting.

Once a potential site has been identified, the second module of the OLS program, also under development by Boeing, determines the soil type based on the pixilated satellite imagery and digital terrain elevation data (DTED).

Finally, under the third module of OLS software, the Cold Regions Research and Engineering Laboratory (CRREL) is using the Fast All-Seasons Soil State (FASST) model, with the inputs of soil type and measured or modeled weather data, to predict the soil moisture content and infer bearing capacity. Because the USAF design standard for airfields is based on bearing capacity expressed as CBR, any strength prediction must be converted to a CBR value for use in existing design methods. CBR is, in turn, used to evaluate the trafficability of the site by a specific aircraft. Together, the modules of the OLS program would eliminate or minimize the need for on-ground reconnaissance to locate potential landing sites before aircraft operations.

The OLS bearing capacity inference is based on a database of soils and their engineering properties from throughout the world (see Section 3). As the OLS program has developed, and as its soils database has been popu-

lated, it has became evident that several different types of testing and instrumentation have been used to determine soil bearing capacity. Before the development of the DCP, the two most common methods, especially for the U.S. Army Corps of Engineers (USACE) and USAF, were field CBR and cone penetrometer. However, because of the difficulty of the CBR field test, the amount of CI soil strength data outnumbers the amount of field CBR data 26 to 1 in the OLS database. Therefore, several different efforts are under way to provide a more diverse set of CBR values for global soils.

1.2 Scope

As a complement to the work of Semen (2006) and others in providing the greatest amount and variety of CBR data for use in the OLS program, this report focuses on the determination of a correlation between CBR and CI to access the large amount of historic CI data available. Also, as the U.S. Army routinely uses the vehicle trafficability cone penetrometer for soils evaluation, the OLS database will continue to grow, and for that data to be usable for airfield evaluation, a well-documented and robust CBR versus CI correlation is needed. The goal of this work is to document existing and improved CBR and CI correlations and to provide a database of soil strength values, and also a correlation—by soil type—of CBR values to CI values for use in the contingency airfield site selection process within the OLS program.

2 Background

2.1 CBR test

The CBR test was originally developed by O. J. Porter for the California Highway Department during the 1920s. It is a load-deformation test performed in the laboratory or field; results are then used with empirical design charts to determine the thickness of flexible pavement, base, and other layers for a given vehicle loading. Though the test originated in California, the California Department of Transportation and most other highway agencies have abandoned the CBR method of pavement design for the Hveem stabilometer and other methods (Oglesby and Hicks 1982). In the 1940s, USACE adopted the CBR method of design for flexible airfield pavements and USACE and USAF design practice for surfaced and unsurfaced airfields is still based on CBR today (U.S. Army and Air Force 1994b).

CBR may be performed either in the laboratory, typically with a recompacted sample, or in the field. The laboratory CBR test method is defined by ASTM D 1883-05 (American Society for Testing and Materials 2005). Because of typical logistical and time constraints, the laboratory test does not lend itself to use for contingency road and airfield design. In-situ CBR tests are also time-consuming to run and are usually impractical for use in theater (U.S. Army and Air Force 1994b). To address the concerns with the standard CBR tests, the military has adopted other tools more suited for field operations. The airfield cone penetrometer and the dual mass DCP are most typically used in the field, and correlations are provided to translate their measurements into CBR values for use in design (U.S. Army and Air Force 1994b). Historically, however, there is a great deal of directly measured field CBR information available.

The field CBR test procedure is described in ASTM D 4429-04 (American Society for Testing and Materials 2004) and Army FM 5-530 (U.S. Army, Air Force, and Navy 1987). The field CBR test is performed by measuring the penetration resistance of a 1.954-in.-diameter (3-in.^{2} end area) cylindrical steel piston advanced into the soil at a rate of 0.05 in./min. The reaction force is measured, by means of a calibrated proving ring, at increments of 0.025 in. until a total penetration of 0.500 in. is reached.

To determine the CBR value, the reaction forces measured at 0.100- and 0.200-in. penetration are compared to standardized values of 1,000 and 1,500 pounds per square inch (psi), respectively. These represent the resistance of a high-quality, well-graded crushed limestone gravel with ¾-in. maximum aggregate-sized particles. The values of two forces measured in the test are divided by their respective standardized value, and then multiplied by 100, to yield two index values. The larger of the two values is reported as the CBR of the soil, in percent.

The CBR test method is most appropriate and gives the most reliable results for fine-grained soils. It can also be used to characterize the strength of soil-aggregate mixtures (e.g., subbases) and unbound aggregate base courses. In cohesionless soils, especially ones that include large particles, the reproducibility of the test is poor (Rollings and Rollings 1996). In the laboratory test procedure, test samples are prepared with soils of aggregate particle size of less than ¾ in. In the case of soils where particle sizes greater than ¾ in. exist, the large particles are removed from the sample and replaced with an equal mass of material that falls between the ¾-in. sieve and the number 4 (4.75-mm) sieve sizes. In the field CBR test procedure, removal of larger particles that may adversely affect the test results is not possible, and therefore these types of soils are likely to produce unreliable results.

2.2 CBR prediction

There are several existing methods for predicting CBR values for soils based on soil classification, soil characteristics, and soil index test values. Semen (2006) discusses several approaches to CBR prediction:

- CBR values by soil type based on the USCS. From the literature, Semen summarized CBR values based on the specific soil type as defined by the USCS as shown in Table 1. Letter symbols for the USCS soils designations are defined in Table 2. The relationship between CBR and USCS soil classification is schematically displayed in Figure 1 (Fang 1991).

- Mechanistic-Empirical Design for New and Rehabilitated Pavement Structures as developed under the National Cooperative Highway Research Program (NCHRP) (2004) uses a simple regression to

predict CBR based on grain-size characteristics for non-plastic soils, and grain size and plasticity index for plastic soils.

- Soil strength "signature" concept combines laboratory results from CBR and standard moisture-density tests (known as Proctor curves) to provide a relation between CBR, compaction, and molded moisture content (Rada et al. 1989).

Table 1. CBR by soil type from Semen (2006).

USCS Soil Type	U.S. Army Corps of Engineers (1960), U.S. Army (1997), and U.S. Army and Air Force (1983)	Yoder and Witczak (1975)	U.S. Army, Air Force and Navy (1987), and Portland Cement Association (1992)	Rollings and Rollings (1996)	National Cooperative Highway Research Program (2004)
GW	40–80	60–80	60–80	60–80	60–80
GP	30–60	35–60	25–60	35–60	35–60
GM	20–60	40–80	20–80	40–80	30–80
GC	20–40	20–40	20–40	20–40	15–40
SW	20–40	20–40	20–40	20–50	20–40
SP	10–40	15–25	10–25	10–25	15–30
SM	10–40	20–40	10–40	20–40	20–40
SC	5–20	10–20	10–20	10–20	10–20
ML	15 or less	5–15	5–15	5–15	8–16
CL	15 or less	5–15	5–15	5–15	5–15
OL	5 or less	4–8	4–8	4–8	—
MH	10 or less	4–8	4–8	4–8	2–8
CH	15 or less	3–5	3–5	3–5	1–5
OH	5 or less	3–5	3–5	3–5	—
Pt	—	—	—	<1	—
CL-ML	—	—	—	—	—
GW-GM	—	—	—	—	35–70
GW-GC	—	—	—	—	20–60
GP-GM	—	—	—	—	25–60
GP-GC	—	—	—	—	20–50
GC-GM	—	—	—	—	—
SW-SM	—	—	—	—	15–30
SW-SC	—	—	—	—	10–25
SP-SM	—	—	—	—	15–30
SP-SC	—	—	—	—	10–25
SC-SM	—	—	—	—	—

Table 2. Letter symbols in the USCS (American Society for Testing and Materials 1985).

Soil Groups (First Letter)	Symbol
Gravel	G
Sand	S
Silt	M
Clay	C
Soil Characteristics (Second Letter)	**Symbol**
Well graded	W
Poorly graded	P
Low plasticity (liquid limit under 50)	L
High plasticity (liquid limit over 50)	H
Organic (silts and clays)	O
Organic (peat)	Pt

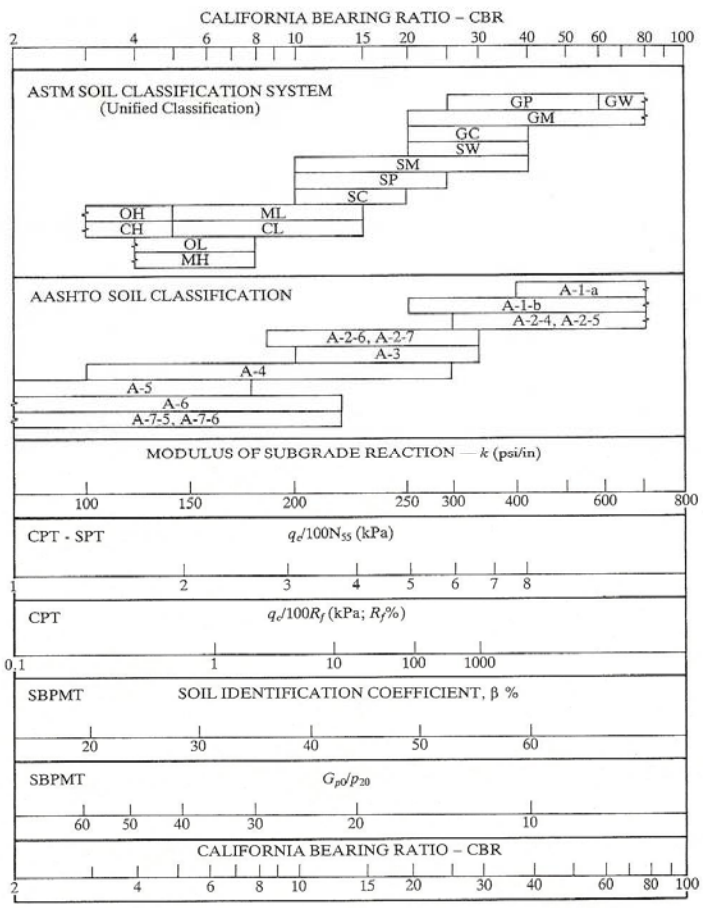

Figure 1. Relationships between CBR, USCS, and American Association of State Highway and Transportation Officials (ASSHTO) soil classification, and other soil parameters (Fang 1991).

- Joint Rapid Airfield Construction (JRAC) program in progress is developing a prediction model for CBR based on moisture content and compaction levels, for different USCS soil types. This approach is also based on regression analysis (Berney 2008)

Semen (2006) also discusses several site-specific or specialized prediction models, where soils from a specific location or region have been sampled and tested to determine CBR relationships specific to those soils. The equations developed include terms for field dry density, moisture content, plasticity index, and liquid limit, among others. These approaches, though developed to work in specific locations, may also have application in a global database and prediction model.

2.3 Cone penetrometer tests

There are three types of cone penetrometers that are historically or currently used by the USACE and USAF for field testing with regard to soils trafficability and pavement design: (1) the trafficability penetrometer, (2) the airfield penetrometer, and (3) the dual mass-DCP.

The trafficability penetrometer is a handheld device with a dial-type load indicator and equipped with a choice of two sizes of 30° cones. The dial gauge for the Waterways Experiment Station (WES) cone penetrometer typically ranges from 0 to 300 and the numbers are often reported as unitless CI values or as pressure (pressure in psi can be read directly from the 0–300 dial gauge depending on the cone size and the proving ring calibration). The agriculture community typically reports CI values in pressure units of kPa.

The trafficability penetrometer is a simple probe-type instrument designed for quick and easy field use to obtain an index of soil strength. The use of the trafficability penetrometer is described in ASAE standard S313.2 (American Society of Agricultural Engineers 1985), SAE standard J939 (Society of Automotive Engineers 1967), U.S. Army TM 5-330 (U.S. Army 1968), and U.S. Army FM 5-430-00-1 and Air Force AFJP 32-8013 (U.S. Army and Air Force 1994a). The cone is pressed into the soil at a uniform rate of approximately 30 mm/s (1 in./sec). The first reading is taken when the base of the cone is flush with the soil, and then every 25–50 mm (1–2 in.) thereafter, depending on the application. The larger cone, with a base area of 0.5 in.^{2} (323 mm^2), is used with soft soils and sands whereas the

smaller cone, 0.2-in.^{2} (130-mm^2) base area, is used for harder soils and soils with fines.

The airfield cone penetrometer, consisting of a 30° cone with a 0.2-in.^{2} base area, has a range of 0–15 (CBR value of 0 to approximately 18). Similar in design to the trafficability penetrometer, airfield cone procedures are described in U.S. Army FM 5-430-00-1 and Air Force AFJP 32-8013 (U.S. Army and Air Force 1994a). Force is applied to the penetrometer at a rate of ½–1 in./sec, with readings taken at 2-in. increments, up to 24 in., or until a maximum reading of 15 is obtained. The 0-in. reading is discarded. Readings from the airfield cone penetrometer are reported as the airfield index (AI).

Readings from the 0.2-in.^{2} cone trafficability penetrometer must be divided by 20 to obtain the AI; the reading obtained with the 0.5-in.^{2} cone must be divided by 50 to obtain the AI (U.S. Army and Air Force 1994b).

The DCP is the current USAF standard for measurement of bearing strength for airfields. The use of the DCP is described in ASTM D 6951-03 (American Society for Testing and Materials 2003). The dual-mass DCP consists of a 5/8-in.-diameter steel rod with a steel cone attached to one end, which is driven into the soil by means of a sliding dual-mass hammer. The angle of the cone is 60°, and the diameter of the base of the cone is 0.79 in. The DCP is driven into the ground by dropping either a 17.6-lb or 10.1-lb sliding hammer from a height of 22.6 in. The cone penetration caused by one blow of the 17.6-lb hammer is essentially twice that caused by one blow of the 10.1-lb hammer, and is therefore preferred for high-strength soils. The depth of cone penetration is measured at selected penetration or hammer-drop intervals, and the soil shear strength is reported as the DCP index in millimeters/blow. The DCP index is entered into an empirical equation to get a corresponding CBR value for use in planning or design, as discussed in Section 2.4.6.

2.4 Existing correlations between CBR and CI

There have been few comprehensive studies to correlate CBR with CI, with either field or laboratory CBR data. However, beginning almost as early as the adoption of the CBR test by USACE in the 1940s, several studies have done at least some preliminary analysis of the relationship.

2.4.1 U.S. Army TM 3-240 on trafficability of soils

U.S. Army TM 3-240 (U.S. Army 1948) includes some consideration of the relationship between CBR and CI as incidental to the main focus of the report, which was to explore the effects of moisture content and density on the trafficability of soils, with heavy emphasis on the soils' plasticity. However, TM 3-240 does present both CI and CBR data for a number of different soil types and presents a composite plot of CBR versus CI as shown in Figure 2. Of these soils, Numbers 1, 2, 4, and 5 are non-plastic. Apart from these four, all but one (Number 11) of the remaining fine-grained soils appeared to share a linear relationship between CBR and CI with a similar slope, although the logarithmic plot obscures the wide disparity in the values, and none can be extrapolated through the origin. The authors of the TM concluded that there is no direct relationship of CBR to CI in non-plastic soils. (Note: Cross references for soil designations used in Figures 2 and 3 and Table 4 are given in Appendix A.)

2.4.2 Comparison of temperate and tropical soils

In a later study, whose purpose was to determine the similarity between tropical and temperate fine-grained, plastic soils with regard to trafficability characteristics, Meyer (1966) created a similar family of curves for these two classes of soils. These plots, based on visual straight-line fit to the data, are given in Figure 3 along with the average for each of the two plots. Meyer concluded that there is no significant difference in the relationship between CI and CBR for tropical and temperate soils.

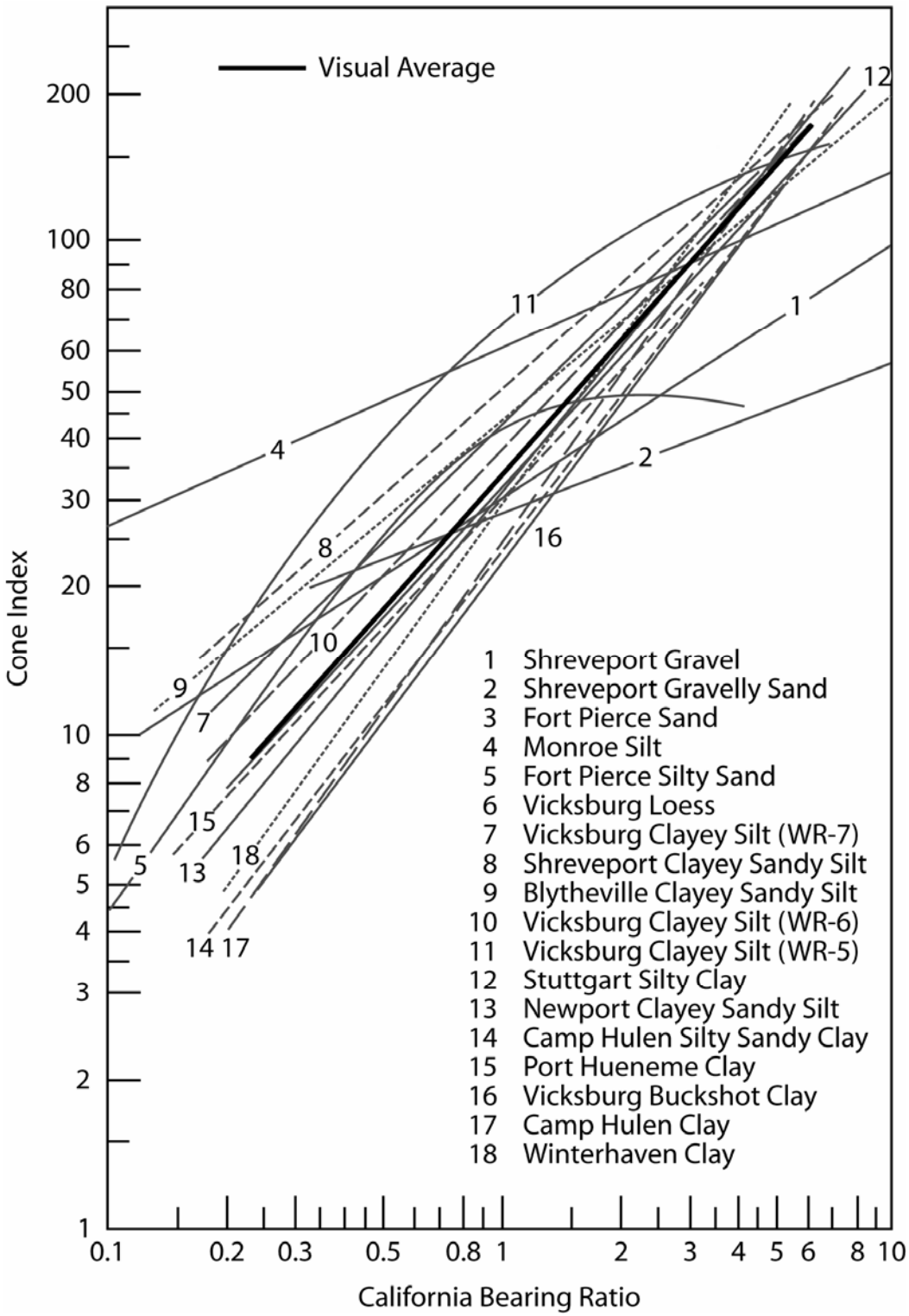

Figure 2. CI versus CBR (U.S. Army 1948).

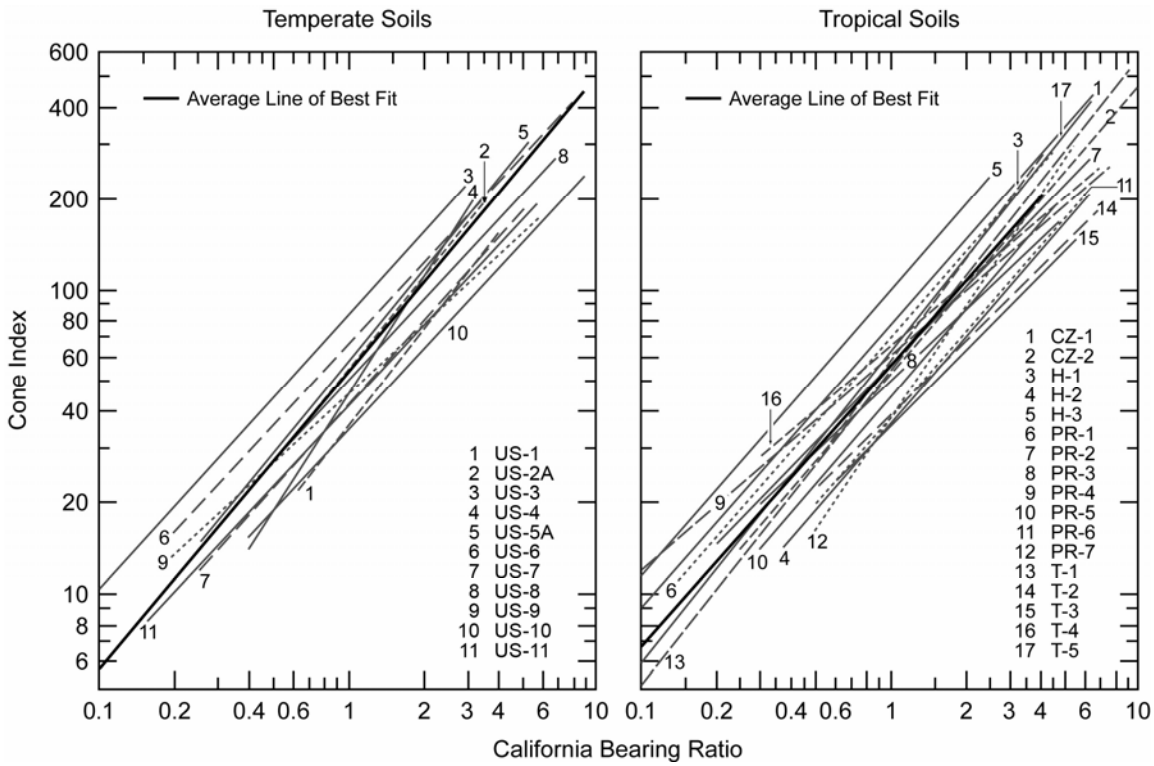

Figure 3. CI versus CBR for temperate and tropical soils (Meyer 1966).

2.4.3 Helicopter movement on unimproved terrain

Rush and Green (1974) plotted the data used in the above two studies, with additional data of their own, for their work with helicopter operations on unimproved surfaces. To this plot, shown in Figure 4, they added an upper boundary curve and a widely used correlation function between CI and CBR originally presented in TM 5-330 (U.S. Army 1968) (discussed in Section 2.4.5). Frankenstein (2005) fit equations to these correlations, labeled “Approximate Upper Boundary” and “Curve from US Army, 1968”, defining them as

Approximate upper boundary:

$$CBR = 0.00003\,CI^2 + 0.0315\,CI + 0.5916$$

Curve from U.S. Army (1968):

$$CBR = 0.00002\,CI^2 + 0.006\,CI + 0.129\,.$$

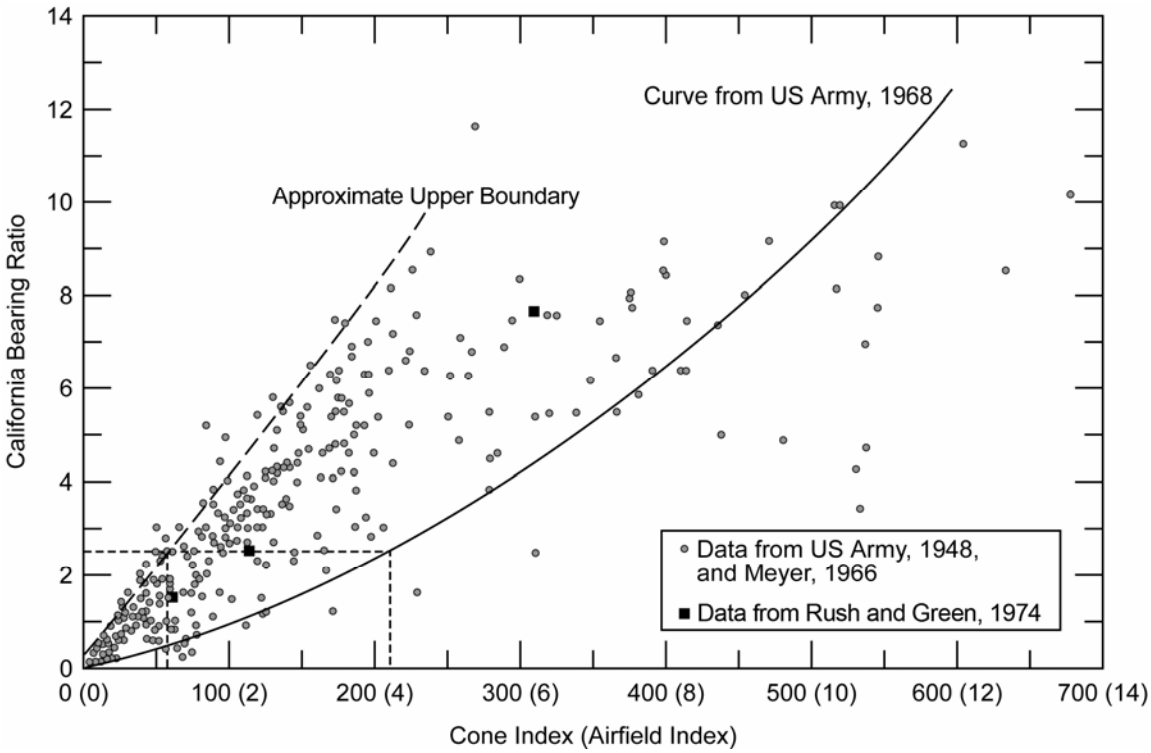

Figure 4. CBR versus CI (AI) (Rush and Green 1974).

2.4.4 Boeing/WES mobility test for transporter tires

In a project to test the performance of transporter tires in various conditions, Willoughby and May (1981) measured a number of physical and engineering properties of a limited number of soil types. With regard to CBR, they concluded

$$CBR \cong CI/20 \text{ (for clay soils with high plasticity);}$$

$$CBR \cong CI/50 \text{ (for less plastic silts and clays);}$$

$$CBR \cong CI/70 \text{ (for essentially non-plastic soils).}$$

In a plot shown in Figure 5, CBR data are plotted against CI data, giving a best linear fit of $CBR = CI/25$. However, this relationship becomes $CBR = CI/70$ if it is calculated including CBR values derived from DCP measurements that were also collected at the same sites and plotted against both CI and CBR.

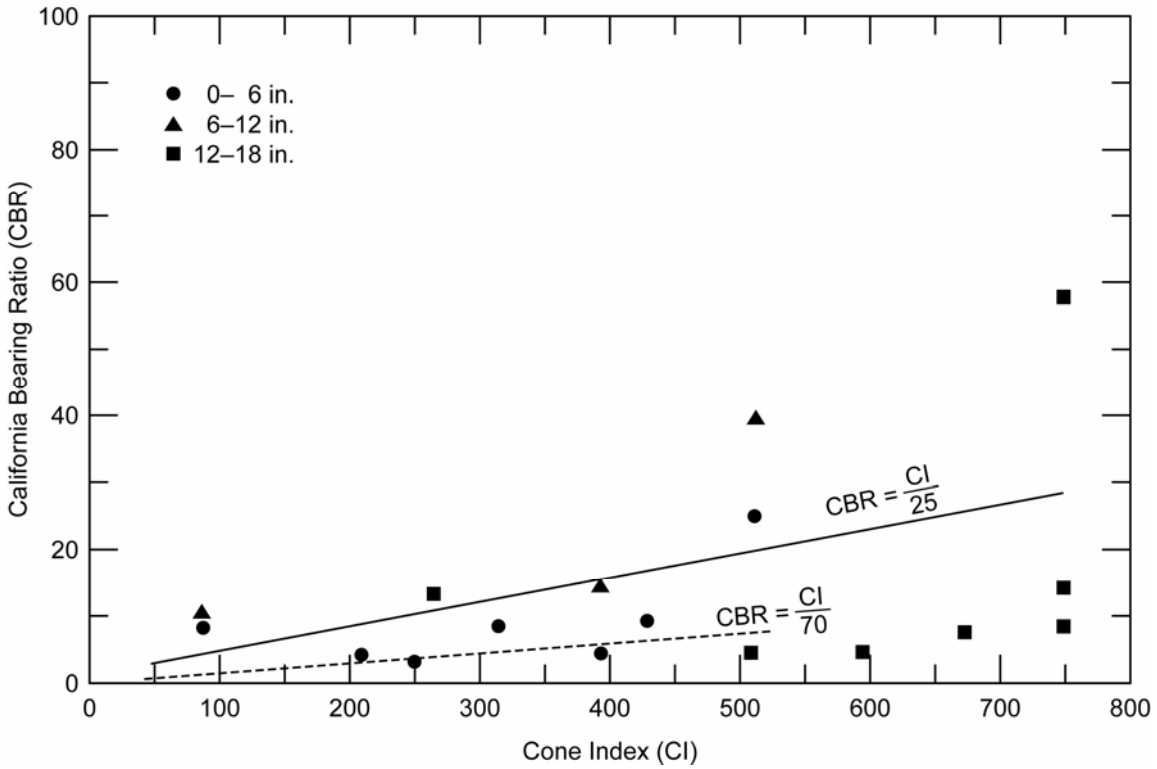

Figure 5. CBR versus CI (Willoughby and May 1981).

2.4.5 FM 5-410 on military soils engineering

FM 5-410 on military soils engineering (U.S. Army 1997) gives an overview of soil properties and testing procedures, including CBR, as well as how it relates to the AI, which is occasionally referred to in other sources. Figure 6 indicates the correlation between CBR and AI that originally came from TM 5-330 (U.S. Army 1968) and was presented in the graph by Rush and Green (1974) shown in Figure 4. FM 5-410 recommends this correlation for planning and design use.

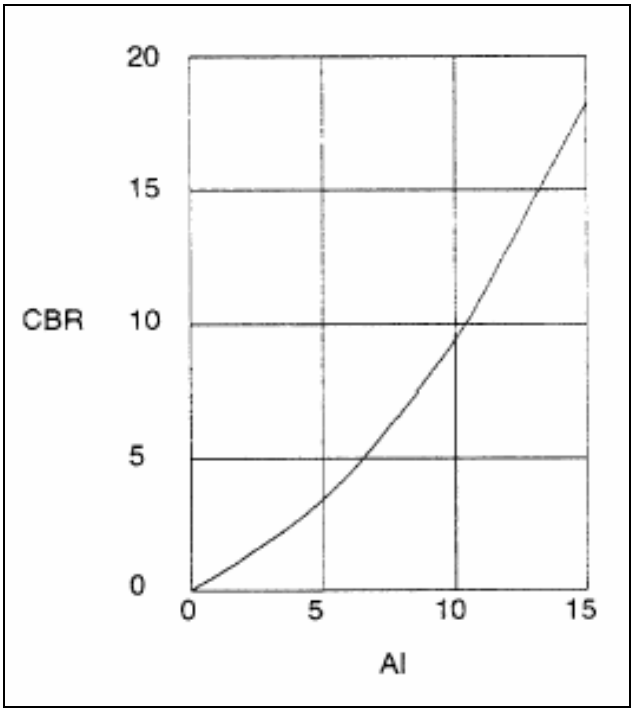

Figure 6. Correlation of CBR and AI (FM 5-410) (U.S. Army 1997).

In addition to the graph, FM 5-410 offers tables of soil characteristics pertinent to road and airfield design. CBR data from that table are given in Table 1 (data under heading that references U.S. Army 1997).

2.4.6 FM 5-430-00-2 airfield and heliport design

FM 5-430-00-2, *Planning and design of roads, airfields, and heliports in the theater of operations—airfield and heliport design*, Vol. II (U.S. Army and Air Force 1994b), duplicates Figure 6 above from FM 5-410. It also adds an additional relationship for CBR versus DCP index, shown in Figure 7. The use of the DCP and the correlation provided in Figure 7 are part of the current official guidance for determining CBR for planning and design, and are under use by the USAF for contingency airfields within theater. The U.S. Army does not currently have the DCP in its testing inventory (U.S. Army and Air Force 1994b).

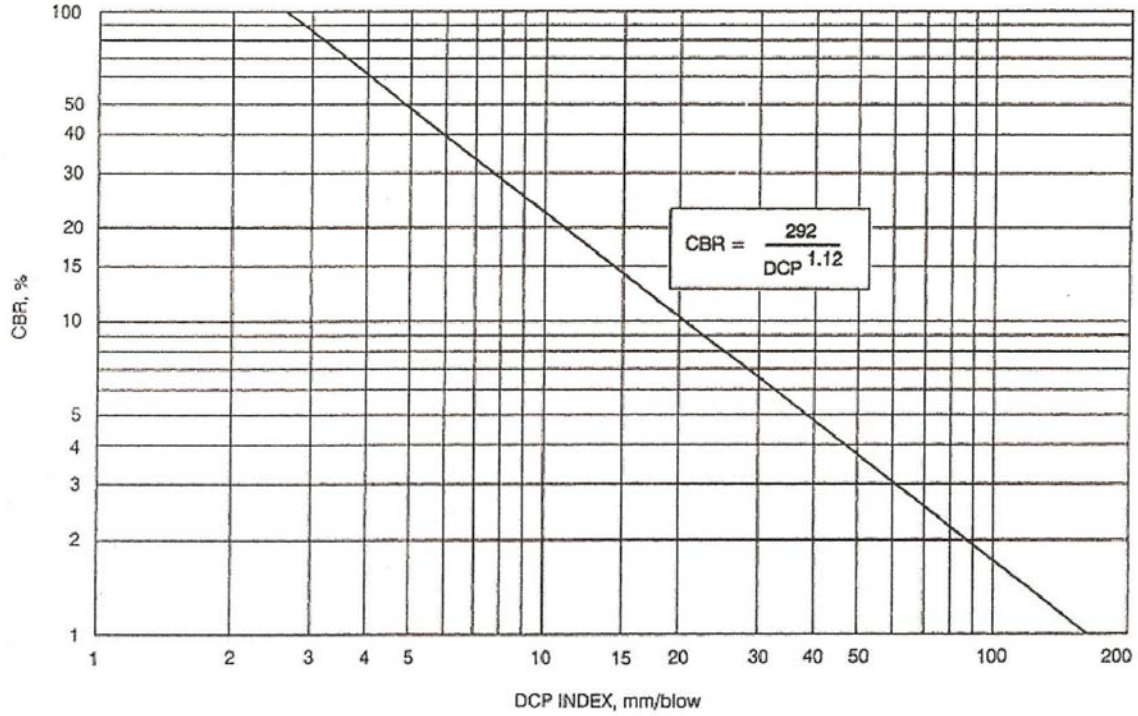

Figure 7. Correlation of CBR versus DCP index (U.S. Army and Air Force 1994b).

3 Database

The OLS soils database was designed to represent a global range of soil types to allow evaluation of any potential landing site, regardless of location (Seman and Shoop 2007; Shoop et al. 2008a). This database was used to generate relationships between soil physical characteristics and CBR strength (Semen 2006; Seman 2008; Shoop et al. 2008b). The cone index portion of the OLS soil strength database is fully described in Diemand et al. (2008). The rationale for selection of data to populate the database included the following objectives and restraints (from Semen 2006):

1. Incorporate as many of the 26 USCS soil types into the database as possible.

2. Ensure the database is representative of the relative prevalence of the USCS soil types worldwide. The data should reflect the probability of encountering a given soil type and the variability within some of the more common soil types.

3. Focus on geotechnical parameters, especially those used to characterize engineering behavior of soils in the civil engineering community.

4. Concentrate on records that contain field CBR measurements, primarily, and for the purposes of this report, corresponding CI measurements.

5. Make sure that the data encompass the range of conditions that would be found in naturally deposited soils, both those that have been selected for construction, and those that are unfit for construction or use as contingency airfields. The OLS program must be able to select or reject sites on the basis of soil bearing capacity.

6. Incorporate as much geographic, geologic, environmental, and dispositional diversity as possible to reflect the wide variety of conditions under which natural soils can form.

7. Bring together a consistent and well-documented dataset populated with standardized test method results and parameters. Ensuring that individual data records are referenced to their proper source is useful in several respects: any peculiar soil can be isolated and dealt with separately, if needed; further information may be collected and added from the source to support future efforts; and inferences due to test locations or seasonal variation may be possible.

The CI database, with 14,574 entries, came from several different sources as discussed by Diemand et al. (2008). The subset database used for correlation between CBR and CI is much smaller, and came from three sources: Meyer (1966), U.S. Army (1948), and Willoughby and May (1981). The CI database includes 562 entries that have both field CBR and CI measurements.

3.1 Database field description

A total of 62 fields were identified to store information about identification, reference source, site description, soil classification, physical properties, strength index testing (both laboratory and field), particle size and shape, and remarks. Table 3 lists the OLS database field identifiers. The contents of each of these fields is described in further detail in Appendix B. The CI database uses the same field descriptors as the OLS database.

3.2 Geographic and soil type distribution

The data used for the CBR versus CI correlation came from 42 separate test sites, shown in Table 4. The number of cases is listed for each site. These sites include 462 from within the continental United States, 55 from Puerto Rico, 32 from Thailand, and 13 from Panama. They encompass a broad range of geologic and environmental conditions, such as arid deserts, humid tropics, glacial till, coral islands, alluvial plains, volcanic deposits, dry lakebeds, and frost-active areas.

Table 3. Fields in the OLS soils databases.

OLS Data Point #	Dry Density (laboratory)
JRAC Soil #	Optimum Moisture Content and Maximum Density
Test or Sample Date	Unsoaked CBR (laboratory)
Report #	Soaked CBR (laboratory)
Report Date	Moisture Content as Tested (weight %)
Report Title	Moisture Content as Tested (volumetric %)
Country Code (ISO-3166)	Trafficability Cone Index
Location	Remolding Index
Test Station	DCP Index (dynamic cone penetrometer)
Latitude	Field CBR
Longitude	Field Dry Density
Landform	Field Wet Density
Lithology of Parent Material	3/4-inch Sieve, Maximum Percent Passing
Deposition Type	3/4-inch Sieve, Minimum Percent Passing
Depth to Water Table	3/8-inch Sieve, Maximum Percent Passing
Soil Type, USCS	3/8-inch Sieve, Minimum Percent Passing
Alternate Soil Type	# 4 Sieve, Percent Passing
Alternate Soil System	# 10 Sieve, Percent Passing
Soil Description	# 40 Sieve, Percent Passing
Clay Mineralogy	# 100 Sieve, Percent Passing
Specific Gravity	# 200 Sieve, Percent Passing
Sample Depth Below Grade	Clay, Percent
Plastic or Non-Plastic	Roundness, Gravel
Liquid Limit (LL)	Roundness, Sand
Plastic Limit (PL)	Sphericity, Gravel
Plasticity Index (PI)	Sphericity, Sand
Compactive Effort	Remarks
Molding Moisture Content	

Table 4. Number of cases in CI database CBR subset by test location.

Location	Country	CBR and CI Cases
Bang Khen	Thailand	7
Barcelometa	Puerto Rico	9
Barksdale Army Airfield, Shreveport, LA	United States	21
Blythville Army Airfield, Blythville, AR	United States	15
Camp Huelen, Palacios, TX	United States	49
Chanthaburi	Thailand	6
Chieng Mai	Thailand	5
Clayton, GA	United States	11
Corozal	Puerto Rico	9
Corvallis, OR	United States	8
Delta, LA	United States	40
Fort Kobbe	Panama	6
Fort Pierce, FL	United States	45
Guanica	Puerto Rico	9
Jackass Flats Test Site, NV	United States	9
Khon Kaen	Thailand	6
Laurel, MS	United States	11
Lop Buri	Thailand	8
Mayaguez	Puerto Rico	6
Mound, LA	United States	22
Newport Army Airfield, Newport, AR	United States	32
Oxford, AL	United States	7
Pedro Miguel	Panama	7
Pomaria, SC	United States	7
Port Hueneme, CA	United States	19
Ramey	Puerto Rico	7
Roosevelt Roads Naval Station	Puerto Rico	8
Salisbury, NC	United States	6
Selmon Army Airfield, Monroe, LA	United States	10
Shaw, OR	United States	6
Shreveport, LA (Gifford Hill Sand & Gravel Co.)	United States	15
Shreveport, LA (Meriwether Supply Co. Gravel Pit)	United States	10
Stuttgart Army Airfield, Stuttgart, AR	United States	22
Tillamook, OR	United States	8
Vicksburg, MS	United States	21
Vicksburg, MS (Rifle Range)	United States	16
Vicksburg, MS (WES)	United States	6
Wahiawa, Oahu, HI	United States	17

Table 4. Number of cases in CI database CBR subset by test location (cont'd).

Location	Country	CBR and CI cases
Wainaku, HI	United States	7
Winterhaven, CA	United States	22
Yabucoa	Puerto Rico	7
Total		562

A summary of the USCS soil types contained in the CI database appears in Table 5.

Table 5. Distribution of USCS soil types in CI database.

USCS Soil Classification	CBR and CI Cases
CH	170
CL	174
GP	25
MH	95
ML	44
SM	49
SP-SM	5
Total	562

3.3 Statistical summary

Table 6 provides a statistical summary of the numeric soil property fields in the CI database that included significant amounts of unique data (i.e., none that were empty or contain data that do not vary between entries). Additional statistical information about the CI database is included in Appendix C.

One point of interest in the summary is the wide range of values for CI in the data. A maximum CI value of 926 was reported for one CL soil. However, subsequent refinement of the test method caps the CI value at 300 for vehicle trafficability, and 90 percent of the soils in the database have a CI value of 250 or less (see Figure 8). The higher CI values (greater than 300) were left in the database for the subsequent analysis because they also represented some of the higher CBR values for fine-grained soils. In addition, three data entries of CBR greater than 17 were reported, all for sandy gravels or gravelly sands. Because the field CBR and CI test methods

are known to have difficulties with granular, cohesionless soils (i.e., penetration into a large particle may skew the value of CBR for the soil high), these data were excluded from the regression analysis.

Table 6. Statistical summary of numeric features in the CI dataset.

Feature (Units)	Valid Cases	Quartiles					Mean	Standard Deviation
		0%	25%	50%	75%	100%		
LL (%)	11,006	10	34	59	82	454	66.9	48.6
PL (%)	10,873	10	22	33	51	302	42.9	33.6
PI (%)	10,872	1	10	19	34	176	24.3	20.3
Specific gravity	6,035	1.53	2.55	2.65	2.68	3.10	2.59	0.20
Moisture content (wt. %)	9,982	0.3	25.4	39.0	65.0	552.5	52.0	47.4
Dry density (pcf)	7,748	4.5	58.1	79.7	92.0	124.6	74.7	22.0
CI	13,980	1.0	103.0	155.0	254.0	926.0	212.9	179.8
Field CBR	562	0	.5	1.95	4.82	116	3.4	7.1

4 Analysis

An initial attempt was made to find a single curve that would relate CBR to CI for all data similar to Rush and Green's analysis (Figure 4). It quickly became evident that a single algorithm could not be used for all soil types. In Figure 8 below, the upper limit of the Rush and Green (1974) data and the curve from TM 5-330 (U.S. Army 1968) are plotted along with the CBR versus CI data from the CI database by soil type, showing how several data in the database are outside the previously defined boundaries, especially for the coarser grained soils.

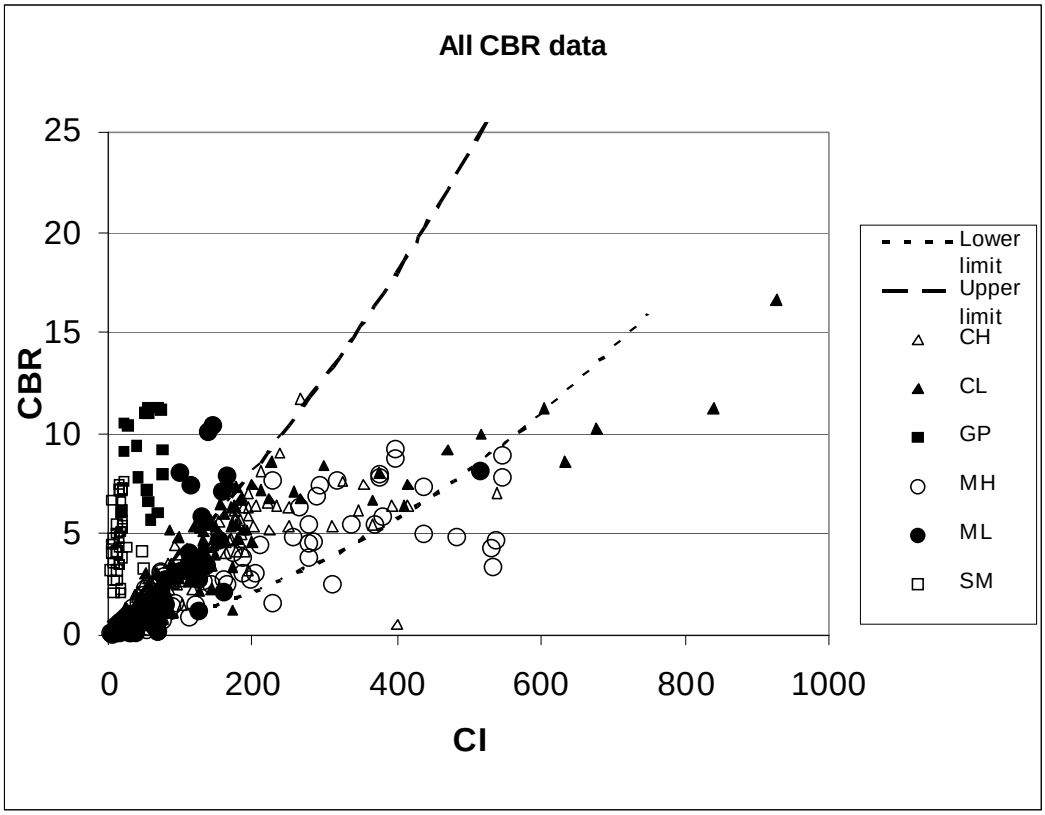

Figure 8. Correlation of CBR with CI by soil type. The upper limit shown is the upper limit from Rush and Green (1974) and the lower limit is the correlation from U.S. Army (1968) (same as in Figure 4).

4.1 First-, second-, and third-order equations

Because a universal equation relating CBR to CI regardless of soil type was not evident, analysis proceeded by soil type using first-, second-, and third-order equations. Figures 9–14 show the resulting regression equations and R^2 values. Although R^2 was quite good in some cases, particularly CL soils, curves with negative slopes were considered to be inappropriate, as logic indicates the CBR versus CI relationship should always have a positive slope.

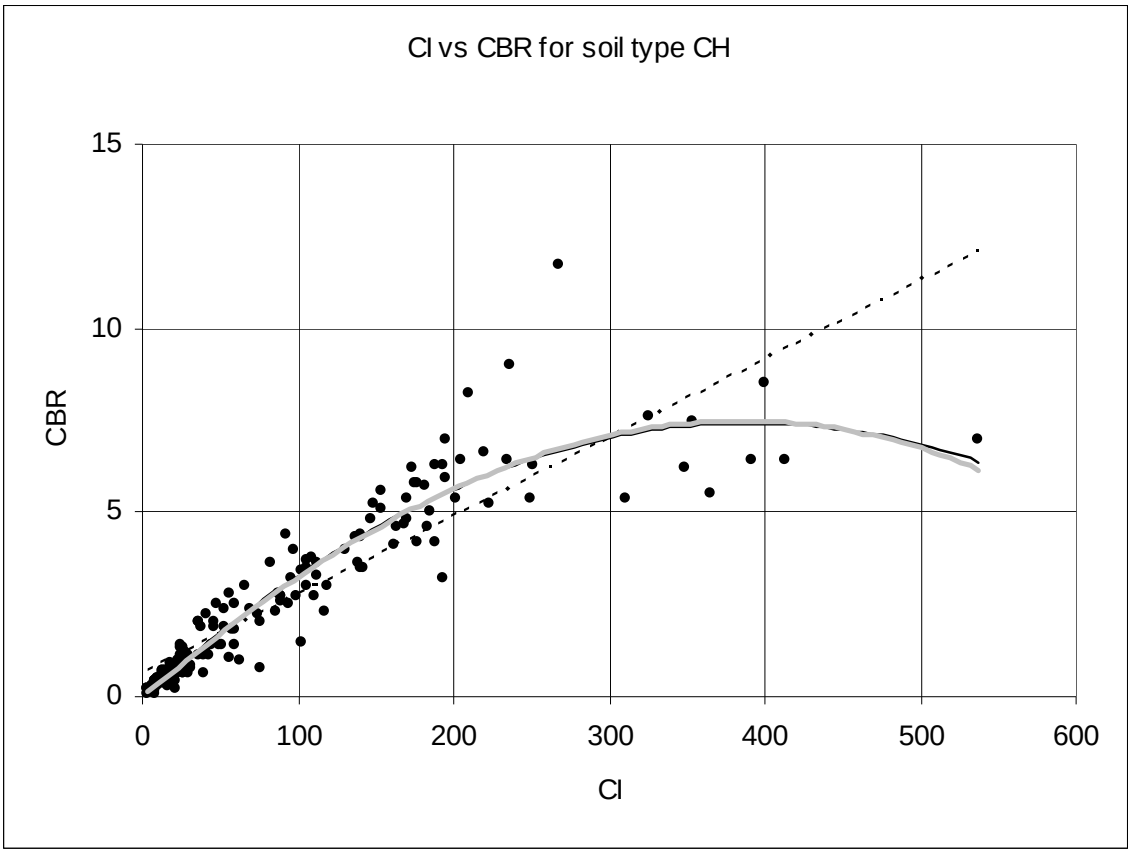

Figure 9. CBR versus CI for soil type CH.

(Grey line) $y = 3E\text{-}08x^3 - 7E\text{-}05^2 + 0.0421x - 0.1391$ $R^2 = 0.8436$

(Solid line) $y = -6E\text{-}05x^2 + 0.0394x - 0.0778$ $R^2 = 0.843$

(Dashed line) $y = 0.0197x + 0.7069$ $R^2 = 0.7136$

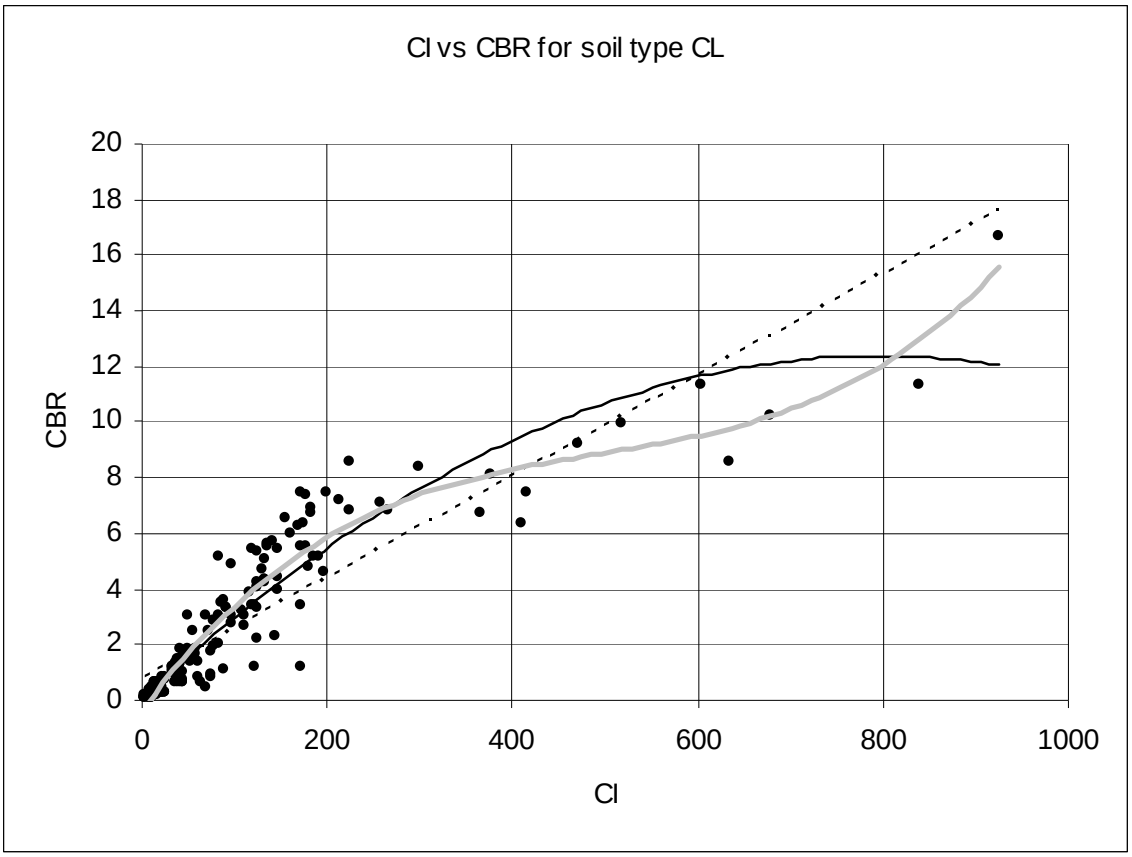

Figure 10. CBR versus CI for soil type CL.

(Grey line) $y = 5E\text{-}08x^3 - 8E\text{-}05x^2 + 0.045x - 0.3791$ $R^2 = 0.9084$

(Solid line) $y = -2E\text{-}05x^2 + 0.0309x + 0.0846$ $R^2 = 0.8734$

(Dashed line) $y = 0.0182x + 0.7844$ $R^2 = 0.8002$

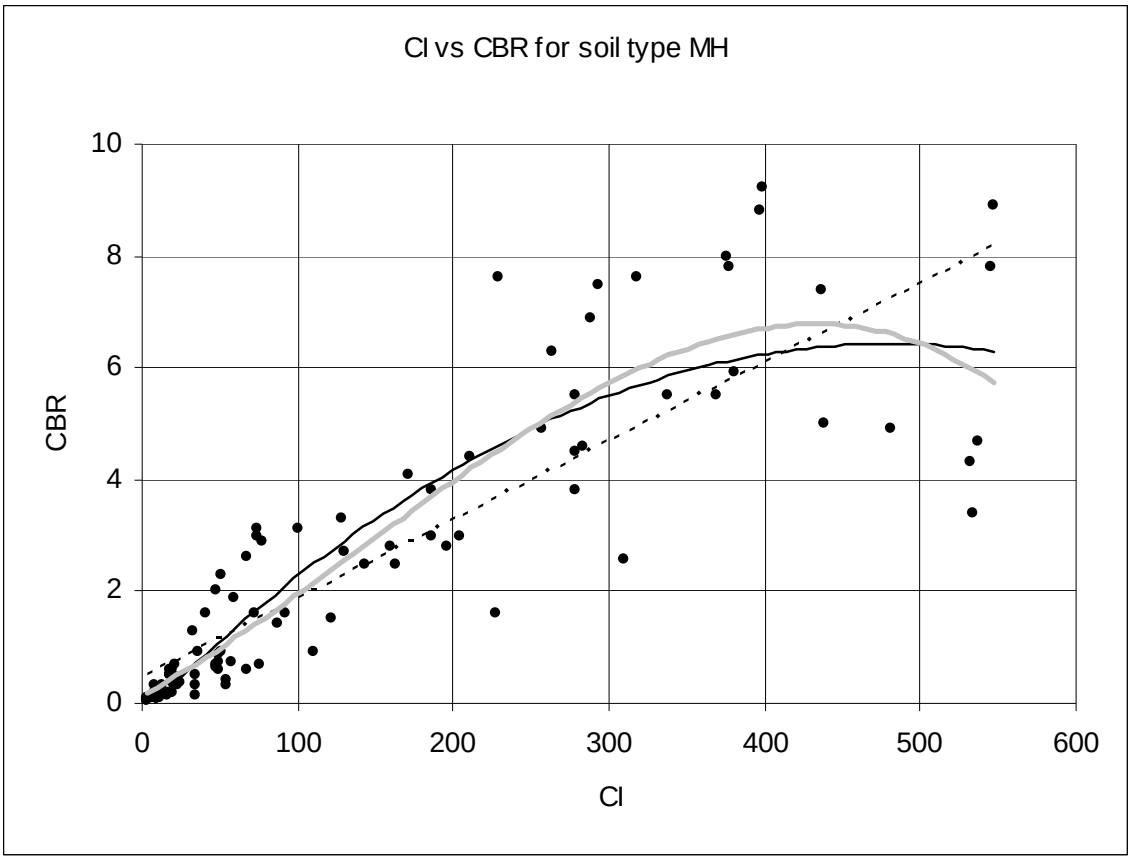

Figure 11. CBR versus CI for soil type MH.

(Grey line) $y = -8\text{E-}08x^3 + 4\text{E-}05x^2 + 0.0154x + 0.1368$ $R^2 = 0.816$

(Solid line) $y = -3\text{E-}05x^2 + 0.0277x - 0.2062$ $R^2 = 0.8064$

(Dashed line) $y = 0.0141x + 0.4641$ $R^2 = 0.7415$

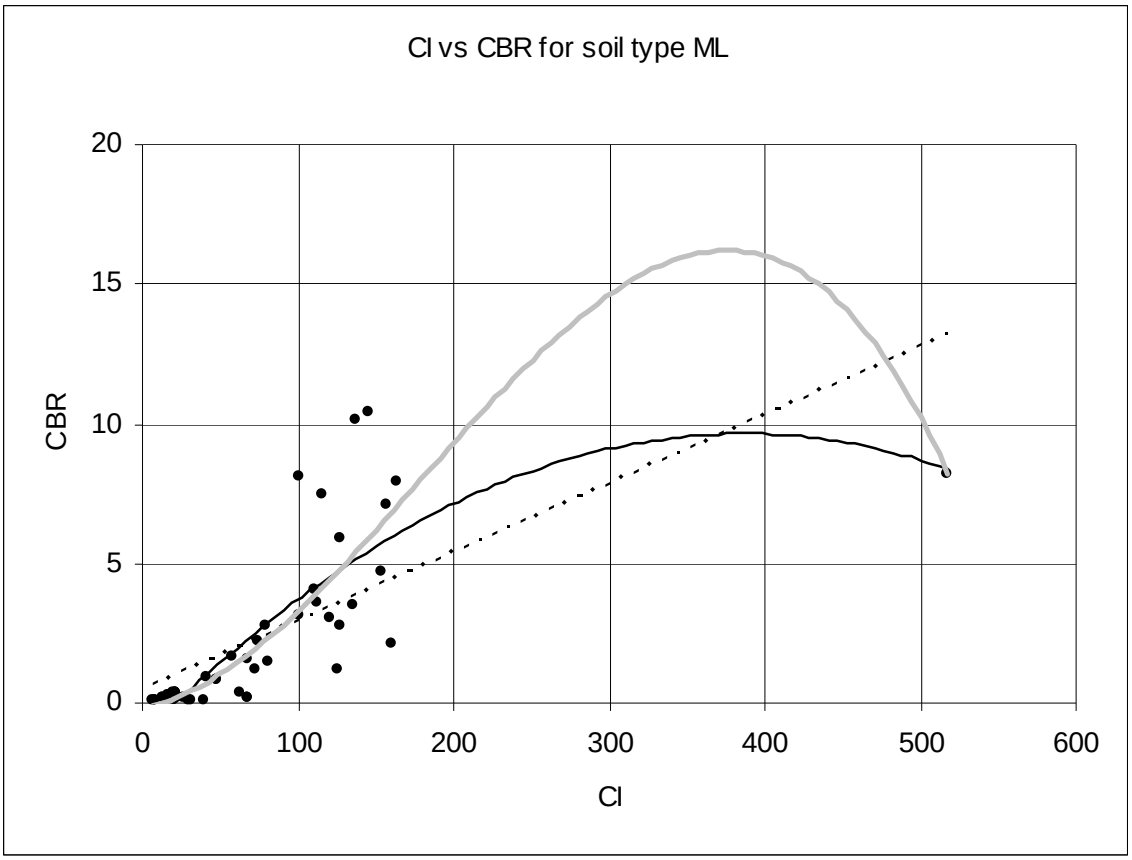

Figure 12. CBR versus CI for soil type ML.

(Grey line) $y = -5\text{E-}07x^3 + 0.0003x^2 + 0.0111x - 0.1772$ $R^2 = 0.6531$

(Solid line) $y = -7\text{E-}05x^2 + 0.0559x - 1.1516$ $R^2 = 0.6298$

(Dashed line) $y = 0.0244x + 0.4772$ $R^2 = 0.4609$

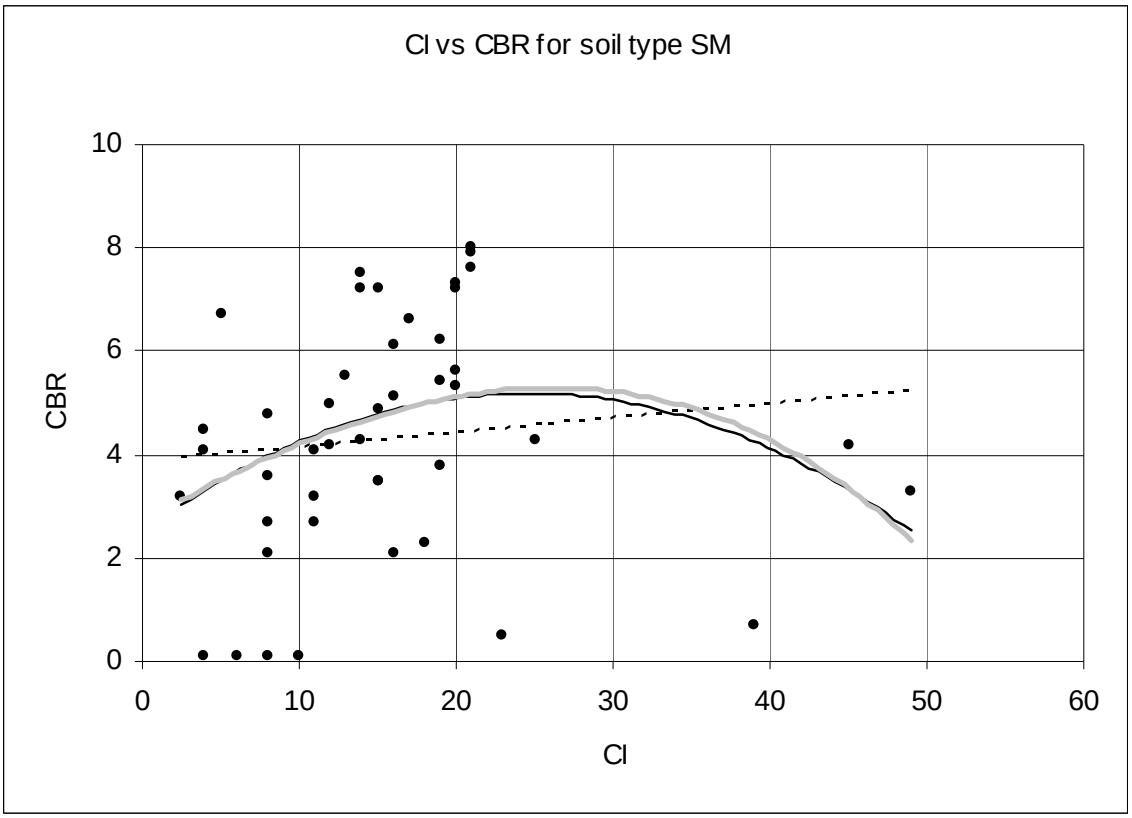

Figure 13. CBR versus CI for soil type SM.

(Grey line) $y = -4E\text{-}05x^3 - 0.0018x^2 + 0.1735x + 2.693$ $R^2 = 0.1072$

(Solid line) $y = -0.0044x^2 + 0.2175x + 2.5232$ $R^2 = 0.1066$

(Dashed line) $y = 0.0276x + 3.8841$ $R^2 = 0.0135$

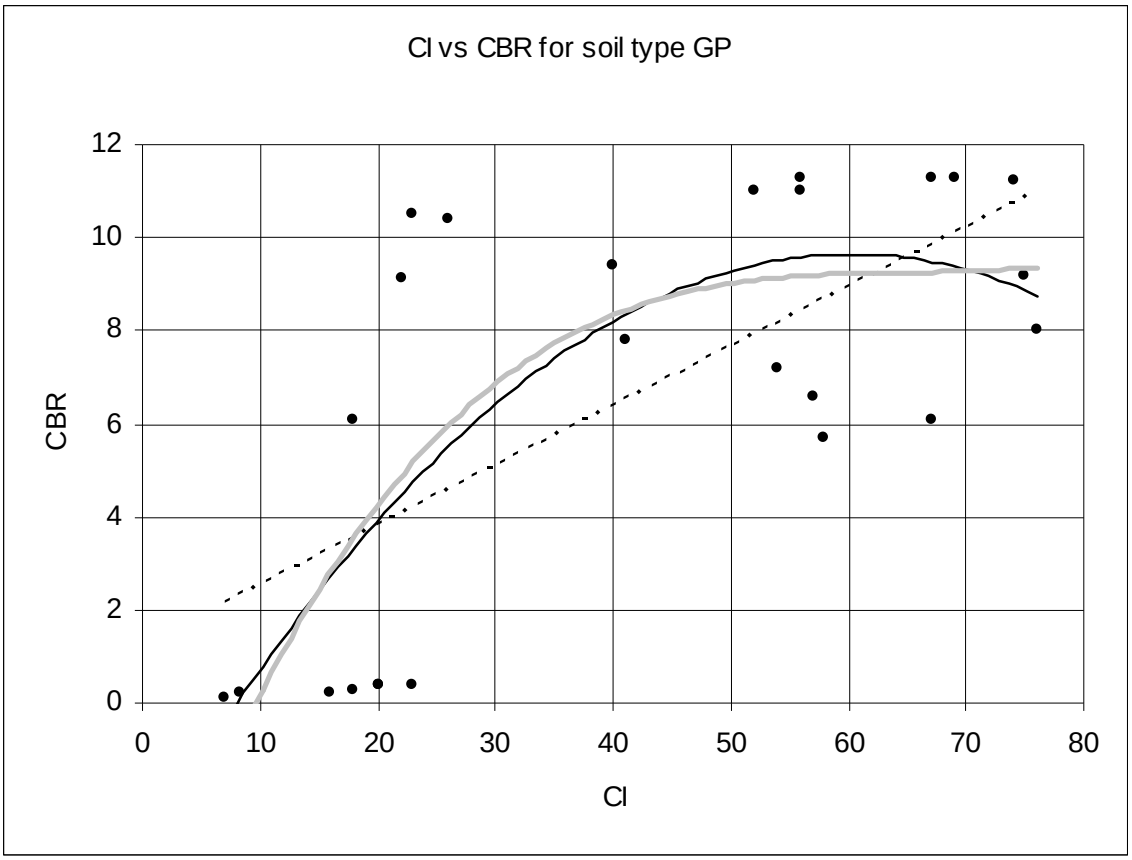

Figure 14. CBR versus CI for soil type GP.

(Grey line) $y = 5E\text{-}05x^3 - 0.0105x^2 + 0.6814x - 5.63$ $R^2 = 0.5564$

(Solid line) $y = -0.0035x^2 + 0.4271x - 3.209$ $R^2 = 0.547$

(Dashed line) $y = 0.1278x + 1.2753$ $R^2 = 0.4568$

4.2 Exponential equations

To eliminate the negative slope, data were analyzed using an exponential equation of the form:

$$y = a + bx^c \tag{1}$$

where:

y = CBR
x = CI.

Each soil was first analyzed separately and then subsets of data were analyzed by soil functional groupings. Subsets started with coarse-grained soils (SP-SM and GP), then proceeded to fine-grained soils (CH, CL, MH, and ML), and then high-plasticity (CH and MH) and low-plasticity (CL and ML) soils.

Figure 15 shows an example of this analysis for one soil type. The coefficients and R^2 values for the curves generated using this form of exponential equation are given in Table 7. The data plots are provided in Appendix D for all of the other soil types and soil subsets.

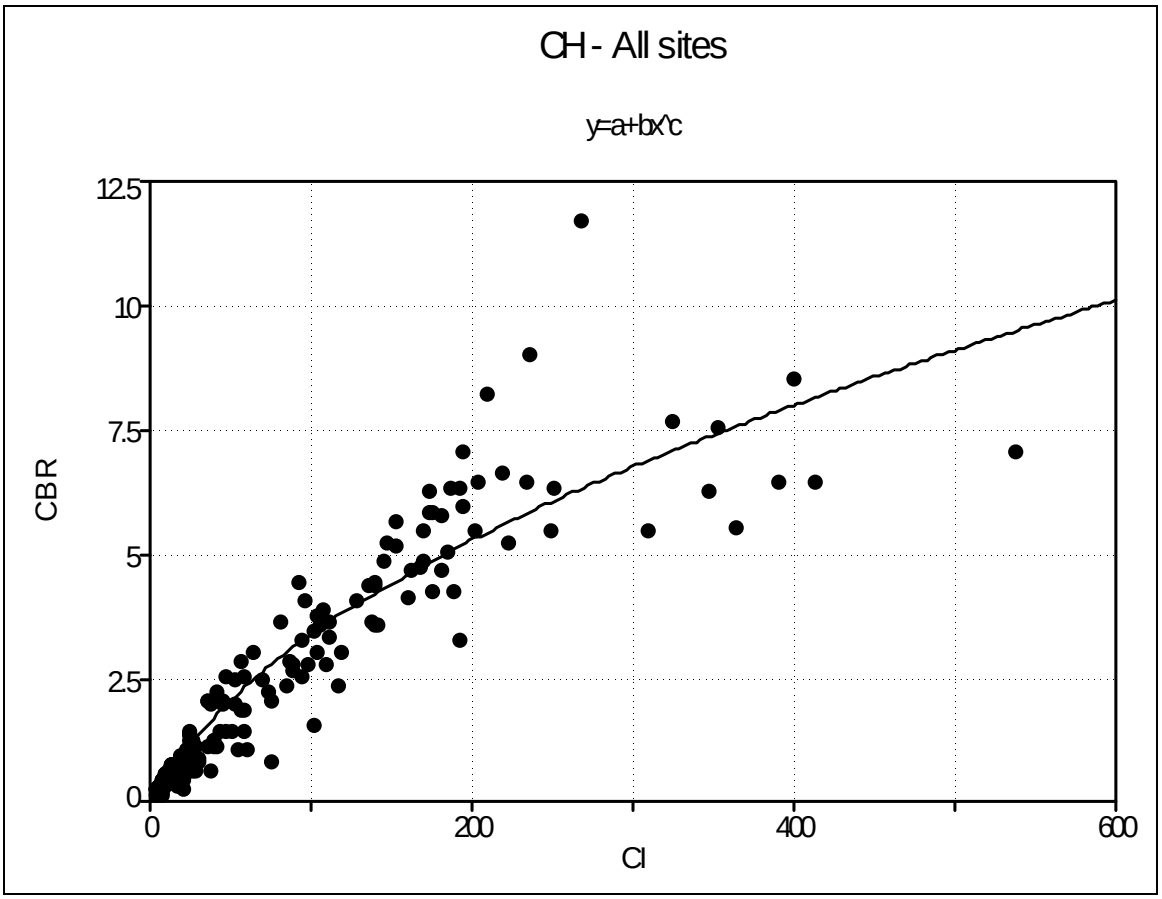

Figure 15. CBR versus CI for soil type CH.

Table 7. Coefficients for initial exponential equations.

Soils Type	USCS Classification	Coefficients			R^2
		a	*b*	*c*	
	CH	–1.63462035	0.686080639	0.429374997	0.8035
	CL	–1.22094966	0.368299769	0.545342184	0.8866
	MH	–0.95392315	0.276153413	0.539104503	0.7808
	ML	–3.14595803	0.928789277	0.430012159	0.5680
	SM	–7.60469356	9.826607694	0.074386815	0.0612
	GP	–31.4829214	24.68279433	0.121810957	0.5248
Coarse-grained	SM + GP	0.851525079	0.707683834	0.580775420	0.3500
Fine-grained	CH, CL, MH, ML	–1.37924971	0.485100981	0.483650036	0.7725
High plasticity	CH + MH	–1.76349771	0.757343985	0.399824150	0.7653
Low plasticity	CL + ML	–1.48393600	0.438444720	0.522076596	0.8175

Although these curves represent a reasonably good statistical fit to the data, and do not have negative slopes, the decision was made to fit the equation through the origin because logic dictates that a soil with CBR equal to zero would also have a CI of zero.

Table 8 and Figures 16–26 are based on equations of the form:

$$y = ax^b \tag{2}$$

where:

y = CBR
x = CI.

Included are all soil types, the four soil subsets, and an “All soils” regression, in the order in which they are listed in Table 8.

Table 8. Coefficients for final exponential equations.

Soils Type	USCS Classification	Coefficients		
		a	*b*	R^2
	CH	0.1264	0.6979	0.8516
	CL	0.1266	0.6986	0.8701
	MH	0.0820	0.7174	0.7715
	ML	0.1111	0.7390	0.5193
	SM	2.657	0.1859	0.0553
	GP	0.5009	0.7047	0.4803
Coarse-grained	SM + GP	1.1392	0.4896	0.3495
Fine-grained	CH, CL, MH, ML	0.1305	0.6776	0.7724
High plasticity	CH + MH	0.1460	0.6432	0.7741
Low plasticity	CL + ML	0.1281	0.6984	0.7962
All soils		0.2985	0.5358	0.4715

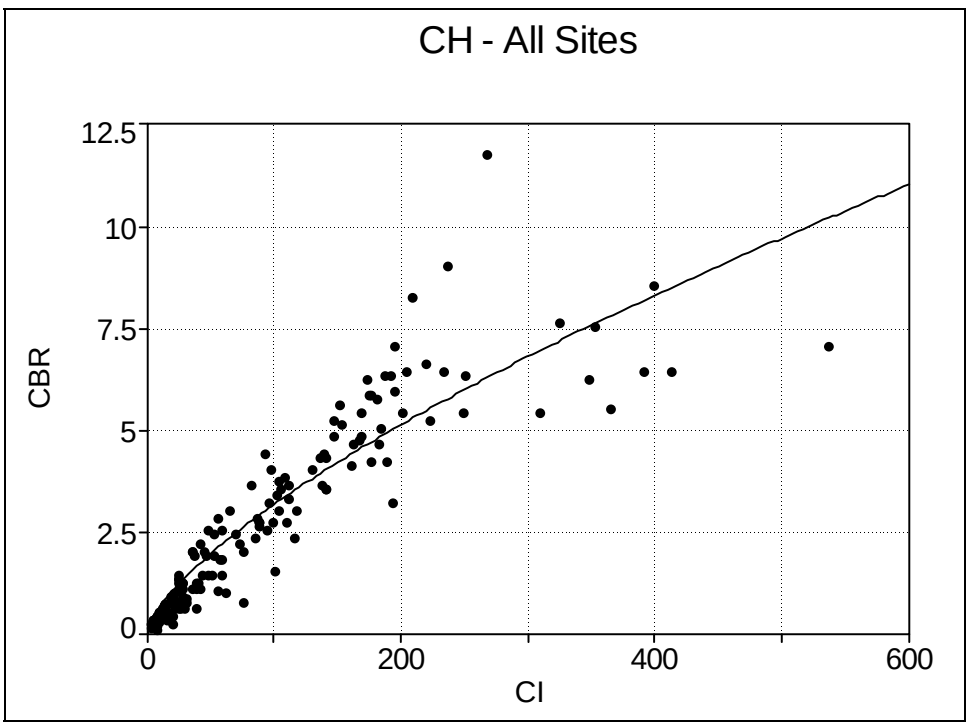

Figure 16. CBR versus CI for CH soils.

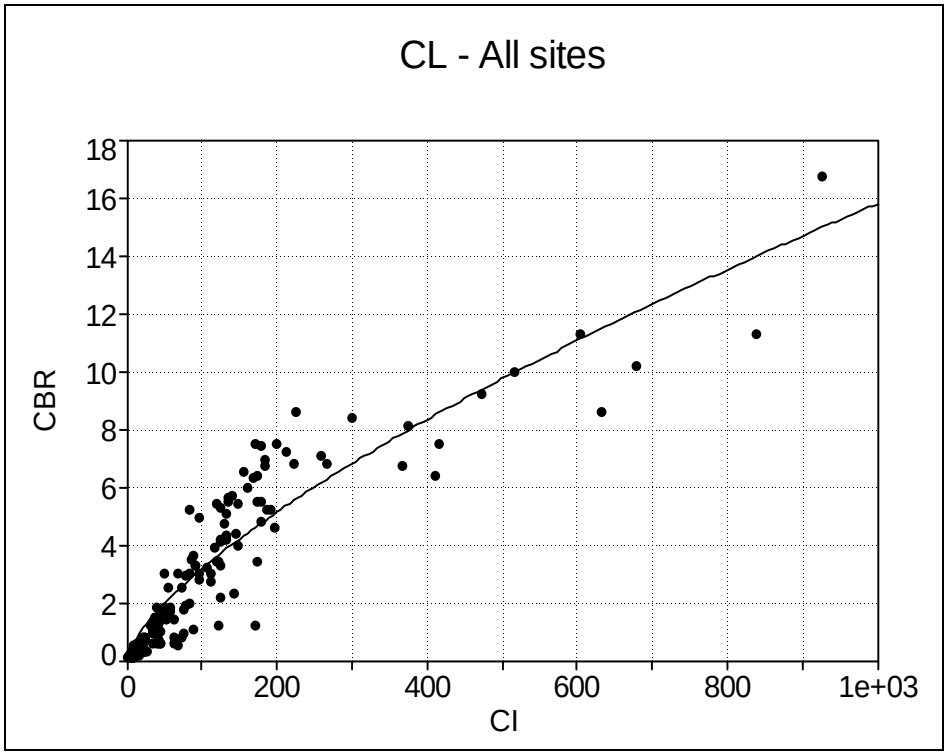

Figure 17. CBR versus CI for CL soils.

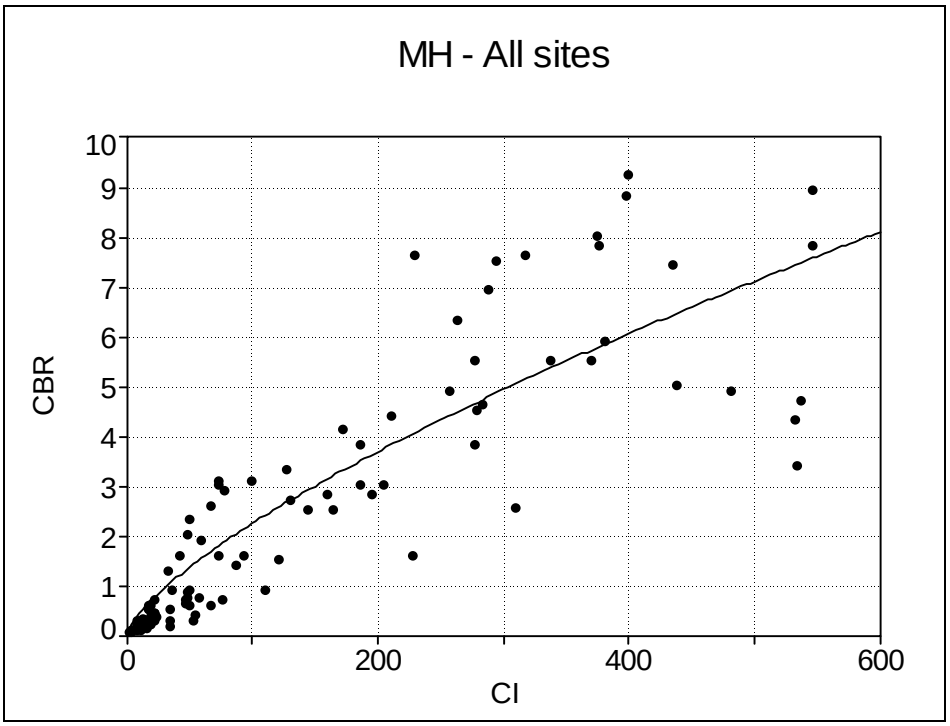

Figure 18. CBR versus CI for MH soils.

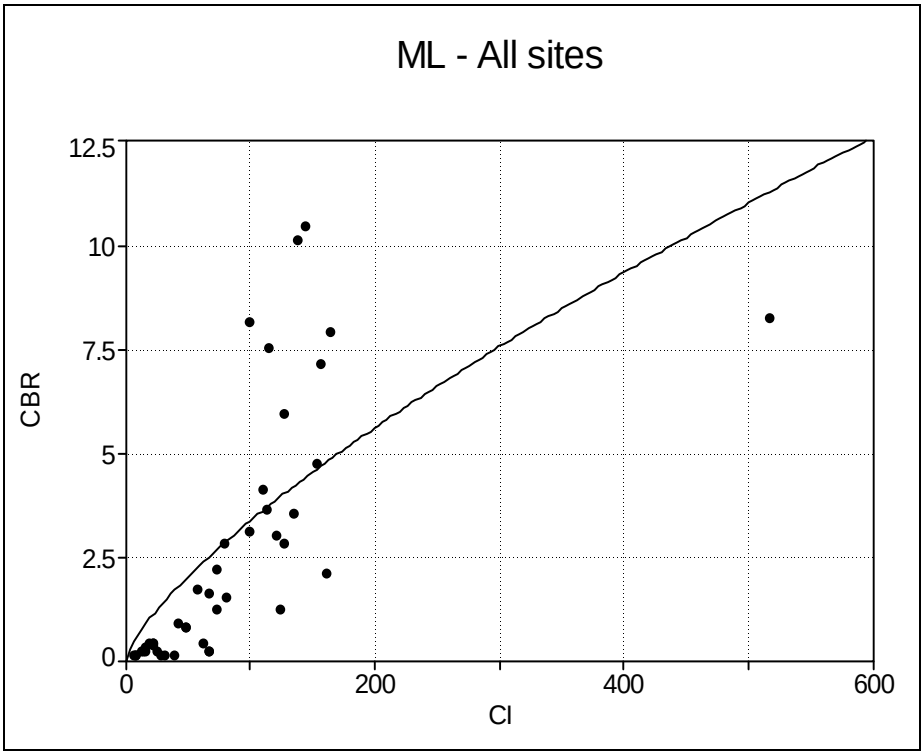

Figure 19. CBR versus CI for ML soils.

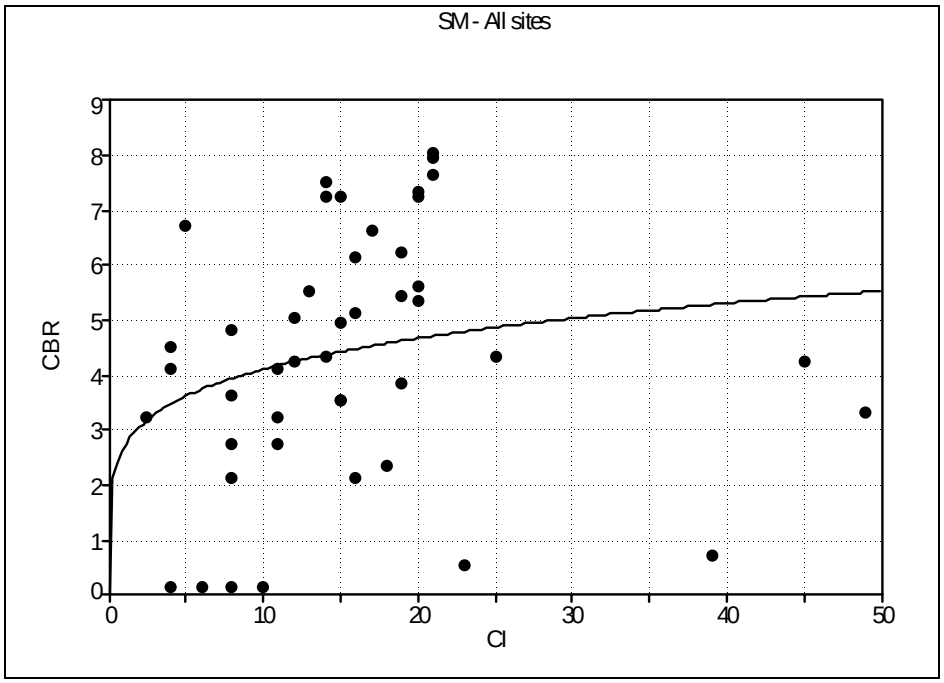

Figure 20. CBR versus CI for SM soils.

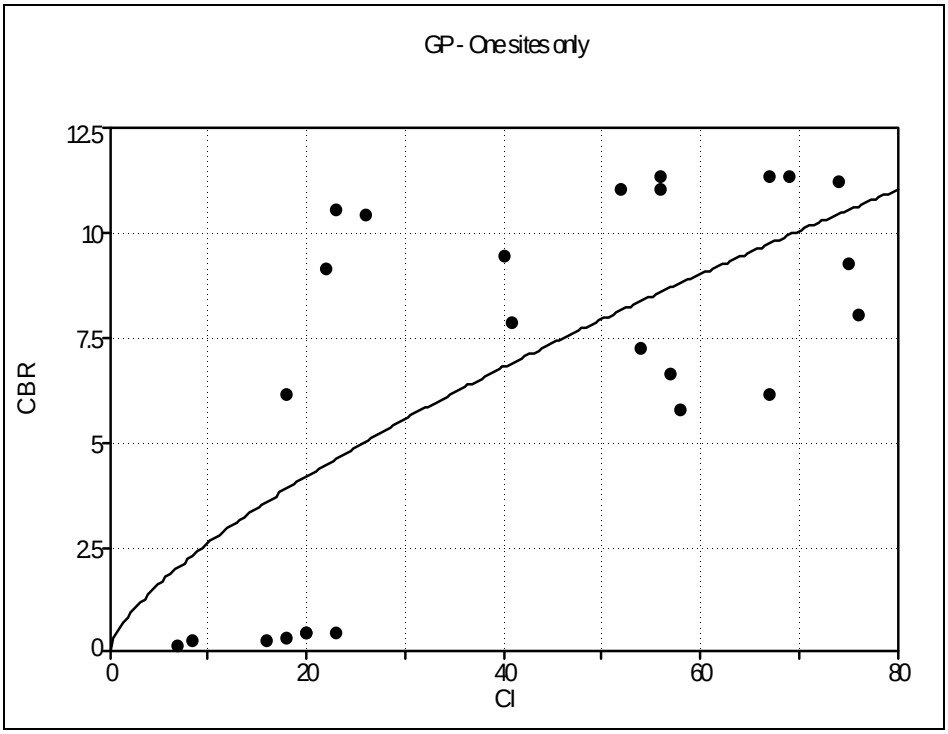

Figure 21. CBR versus CI for GP soils.

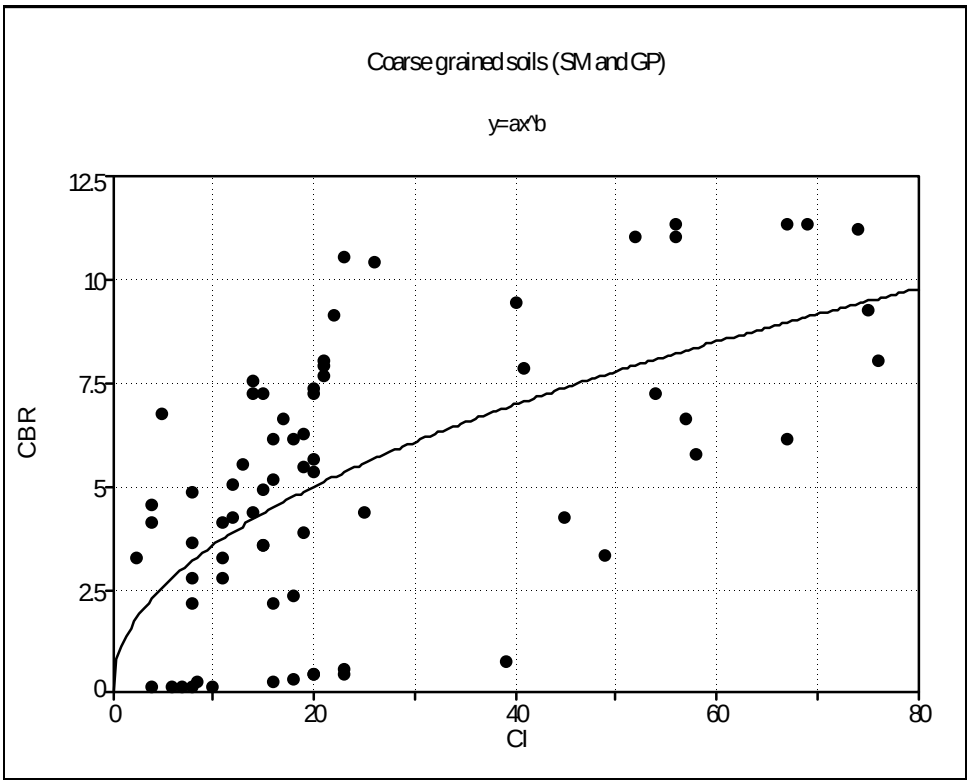

Figure 22. CBR versus CI for coarse-grained soils.

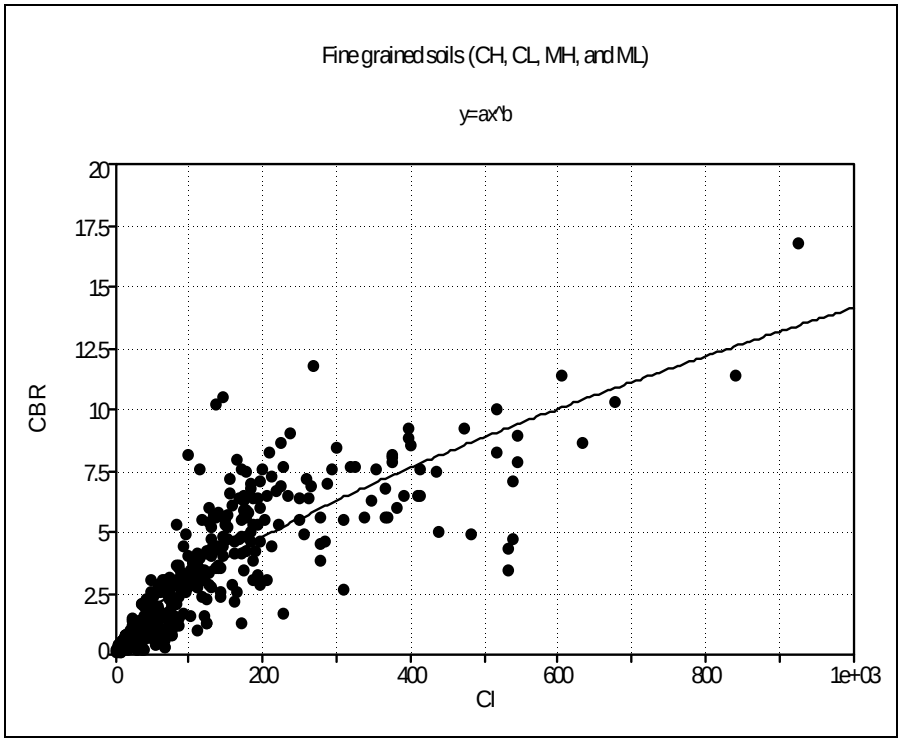

Figure 23. CBR versus CI for fine-grained soils.

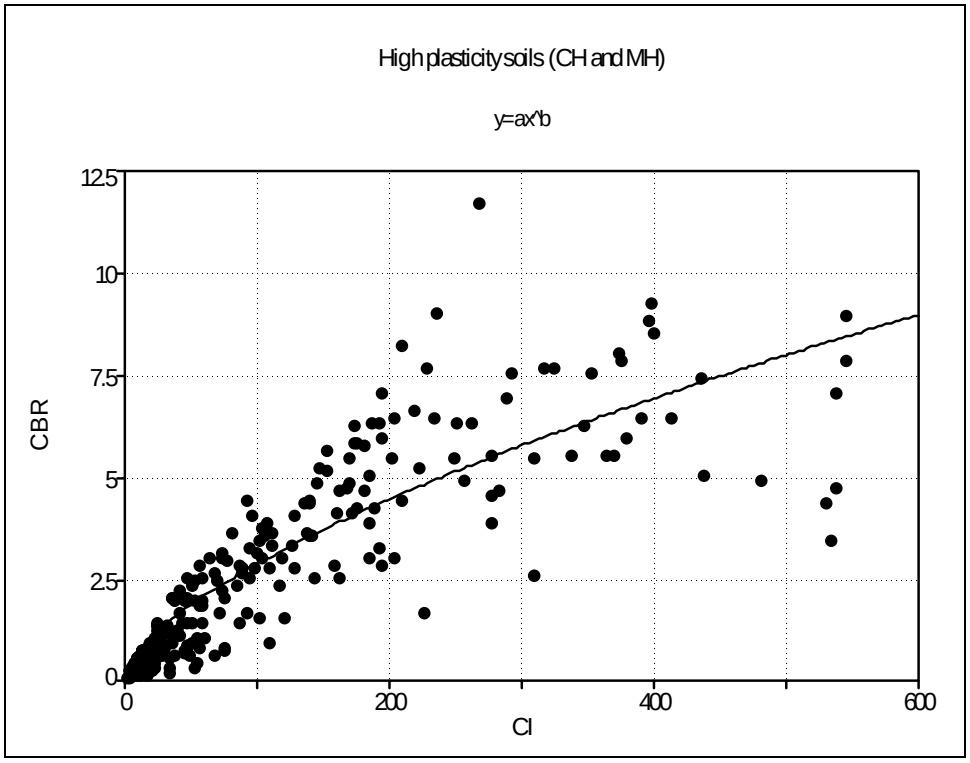

Figure 24. CBR versus CI for high-plasticity soils.

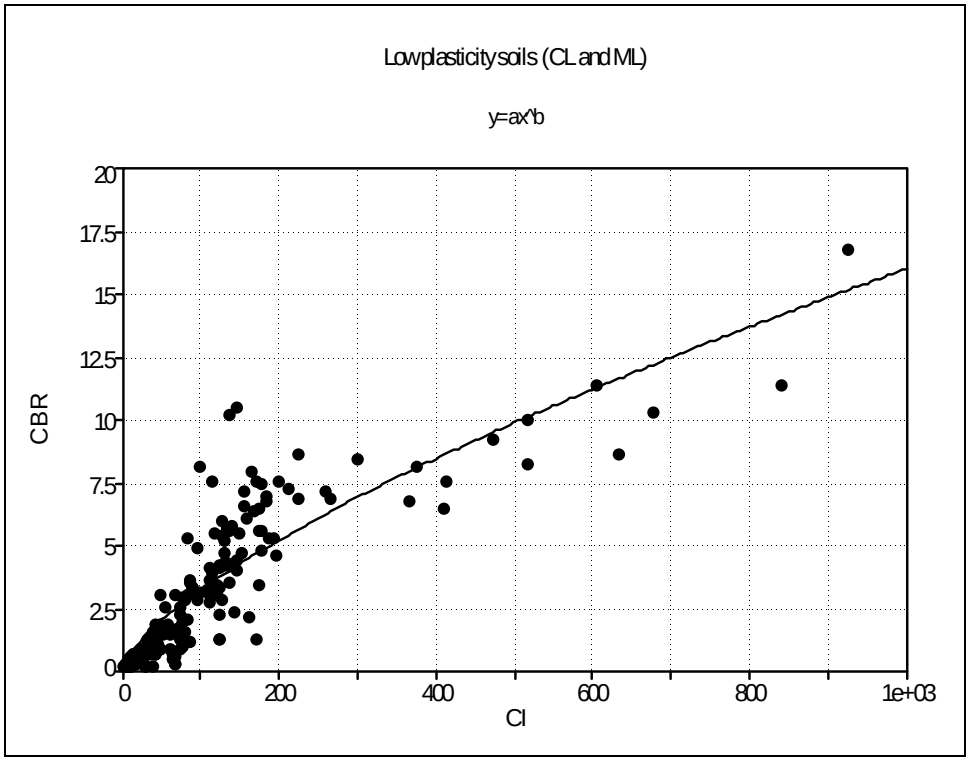

Figure 25. CBR versus CI for low-plasticity soils.

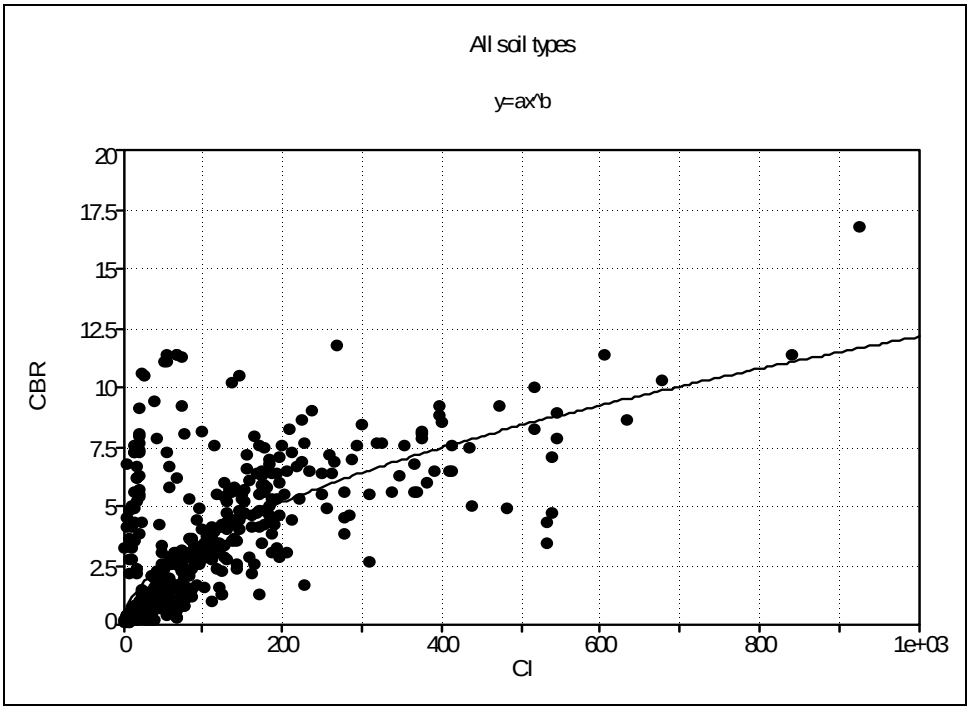

Figure 26. CBR versus CI for all CI database soils.

In addition to the individual soil types and the four subsets, regression analysis was performed on soils from each individual test site for four soil types: CH, CL, MH, and ML. Figures 27–30 show the data for individual sites, grouped by soil type, used for this analysis. Tables of regression coefficients and R^2 values and the regression graphs for each individual site are presented in Appendix D.

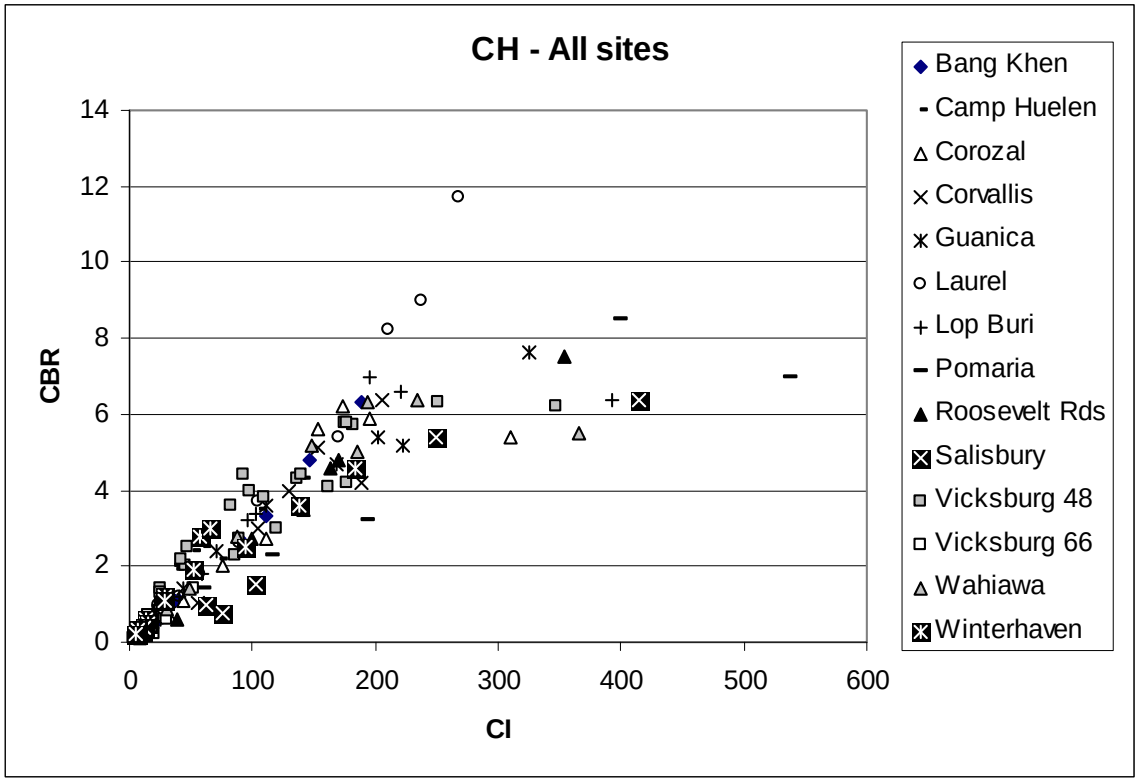

Figure 27. CBR versus CI for CH soils at individual sites.

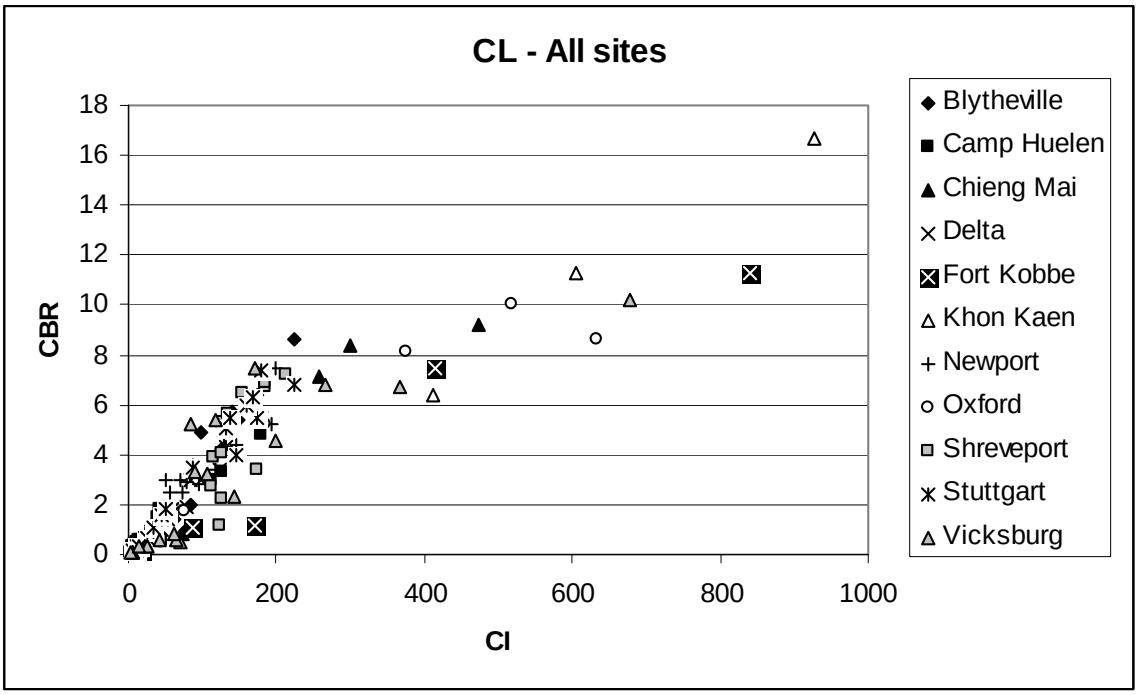

Figure 28. CBR versus CI for CL soils at individual sites.

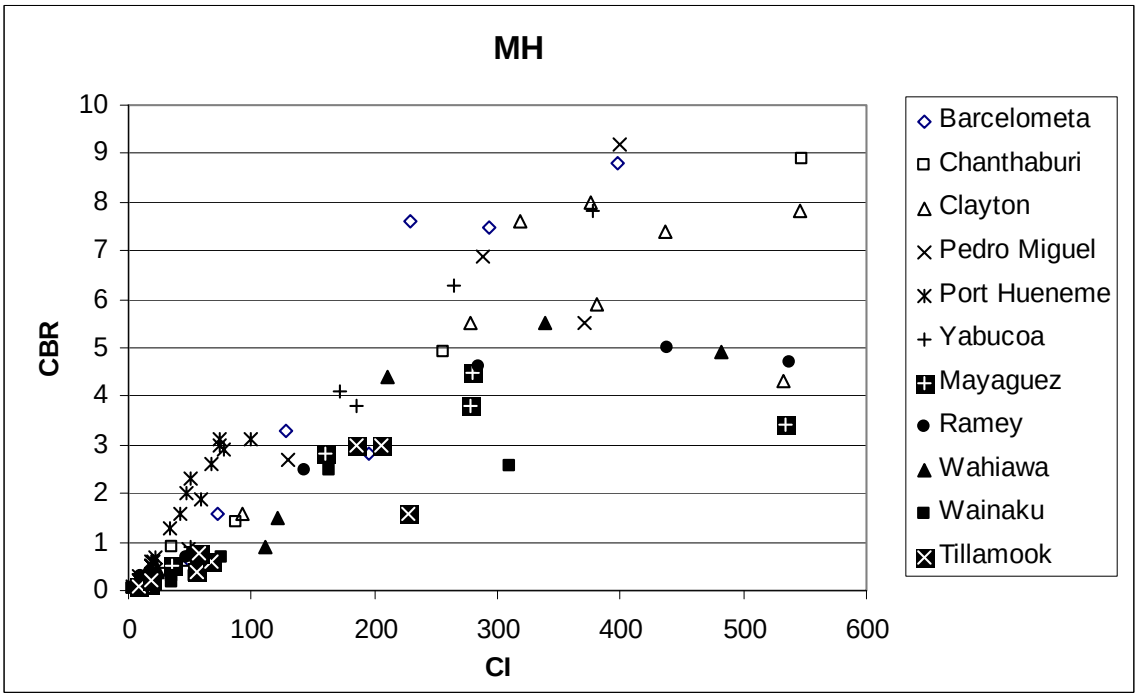

Figure 29. CBR versus CI for MH soils at individual sites.

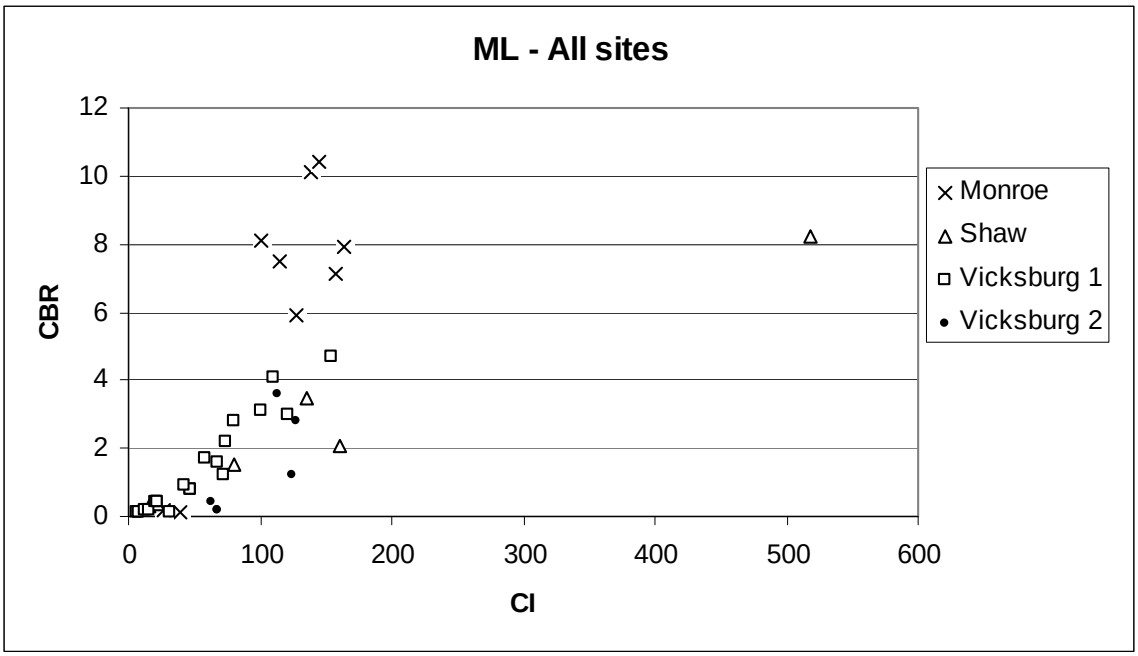

Figure 30. CBR versus CI for ML soils at individual sites.

5 Results

Based upon regression analysis of all CBR data from the CI database, it seems clear that an exponential equation forced through the origin provides the best fit for CBR data relative to CI, and also assures that CI and CBR will converge at zero. Higher values of R^2 did result when an equation of the same form was applied to site-specific data, but the corresponding curves and coefficients varied considerably. It is beyond the scope of this study to determine the properties or conditions of the individual sites that drive this variability. This is a topic for future study.

Because of poor R^2 values and limited data, particularly for GP, it is recommended to use the combined "Coarse-grained" soils group for SM and GP soils.

The following exponential equation represents the CBR versus CI correlations with the highest R^2 values that are not specific to soil from one test site:

$$CBR = aCI^b \tag{3}$$

where:

a and b are defined in Table 9.

Table 9. Coefficients and exponents of CBR prediction from CI values.

Soil Type	USCS Classification	Coefficients and Exponents		
		a	*b*	R^2
All soils		0.2985	0.5358	0.4715
Clay, high plasticity	CH	0.1264	0.6979	0.8516
Clay, low plasticity	CL	0.1266	0.6986	0.8701
Silt, high plasticity	MH	0.0820	0.7174	0.7715
Silt, low plasticity	ML	0.1111	0.7390	0.5193
Coarse-grained	SM + GP	1.1392	0.4896	0.3495
Fine-grained	CH, CL, MH, ML	0.1305	0.6776	0.7724
High plasticity	CH + MH	0.1460	0.6432	0.7741
Low plasticity	CL + ML	0.1281	0.6984	0.7962

The proposed usage of the equation is as follows:

1. For coarse-grained soils, use the “Coarse-grained” soil coefficient and exponent.

2. For fine-grained soils,

    a. Is the USCS classification known? If so, proceed using the coefficient and exponent for the appropriate USCS soil classification.

    b. If no USCS classification is available, is the soil plasticity known? If so, use the low- or high-plasticity coefficient and exponent.

    c. If no further information other than grain size is known, use the general “Fine-grained” soils coefficient and exponent.

3. If no information on the soil is known, use “All soils” coefficient and exponent.

Figure 31 shows the regression curves for the equations that result from using the coefficients given in Table 9, by soil type and soil subset.

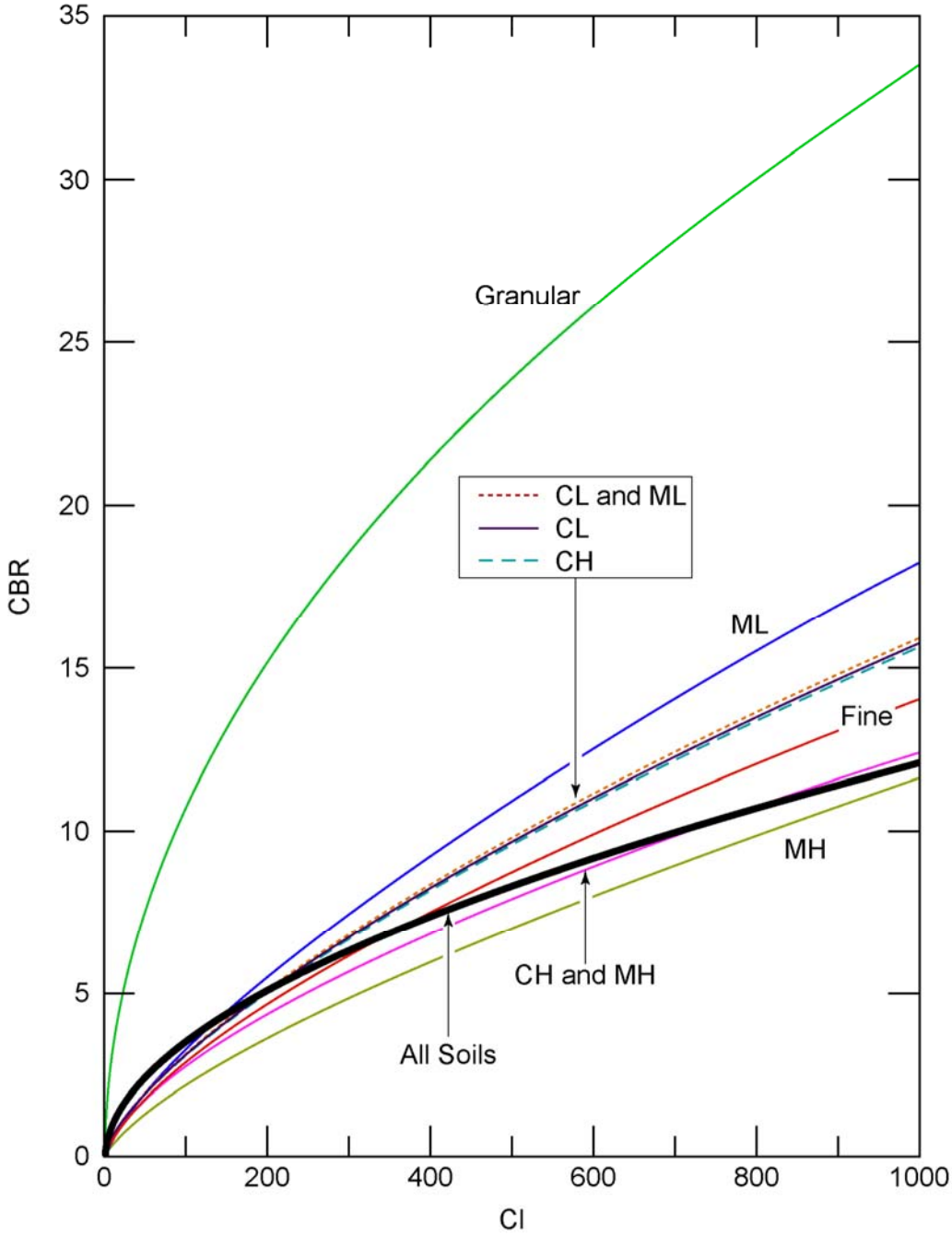

Figure 31. Correlations of CBR to CI for CI database soils.

6 Discussion

Regression analysis of data from the CI database indicated that an exponential equation, originating at zero, would provide predictive equations for CBR given a value of CI with reasonable R^2 values (0.5193–0.8701) for clay and silt soils, but not for coarse-grained soils. Because SM and GP soils had such poor R^2 values individually, and there was a limited amount of GP soils data available, SM and GP were combined into a soil subset to provide a final correlation equation.

The prediction yielded slightly higher (0.7962 versus 0.7741) R^2 values for high-plasticity versus low-plasticity clay soils. These predictions are an improvement over the R^2 value obtained from a regression for all soils data (regardless of soil type). For all soils data, an R^2 of 0.4715 is returned.

Predictions for CBR using CI correlations produced higher R^2 values for fine-grained soils than for course-grained soils, indicating that the equations developed are more accurate for clays and silts. This is an artifact of both the CBR and the CI tests. The field CBR test, with its blunt tip piston, is more reliable and consistent in fine-grained soils. In coarse-grained soils, where larger particles, greater than ¾ in., may restrict the piston, CBR values tend to be inconsistent and high. The trafficability cone penetrometer is known to work better in soils with some cohesion, thus it is not surprising that the correlations for coarse-grained soils are marginal at best.

Several of the equations that resulted from regression of single test location soils resulted in higher R^2 values than found in the USCS-based equations shown in Table 9. Although the purpose of the research is to develop generic equations based on universal soil types for global application, the site-specific information should be helpful in understanding the specific soil properties that influence soil strength and is a topic for future research.

It is important to consider the error within the CBR and CI measurements themselves when using prediction methods to determine an applicable CBR value. Any value derived from predicting CBR by a model based on

actual CBR data cannot be more precise than actual measured CBR values. Freeman and Grogan (1997) indicate that the coefficient of variation for CBR of natural soils is approximately 25 percent, and therefore it is unreasonable to expect predicted values to have any higher level of accuracy. When the error in the CI reading is also factored in, CBR prediction must be used judiciously, with these limitations considered.

Selection of an alternate soil strength indicator would not necessarily overcome this problem. Tightly controlled laboratory soil strength tests (e.g., drained triaxial) have a coefficient of variation of approximately 10 percent, whereas other tests (e.g., undrained triaxial, shear vane, plate bearing subgrade modulus, deflectometer, shear box, and unconfined compressive) have coefficients of variation up to 40 percent (Freeman and Grogan 1997). Choosing a soil strength index other than CBR would not necessarily improve the accuracy of prediction models when the variability is inherent to the nature of soils and their physical and engineering properties. Furthermore, very few other strength measures benefit from the large historical database as CBR and the cone penetrometer.

In addition to the error introduced by testing methods, soils are extremely variable materials naturally. They vary both vertically in the soil profile, as a result of moisture migration and soil formation processes, and they also vary laterally. For example, during testing at the OLS demonstration site at Vandenberg Air Force Base (AFB), California, CBR values ranged from 2 to more than 80 in an area of only 100 ft^2 (Ryerson et al. 2008; Shoop et al. 2008a).

7 Conclusions

The proposed method of CBR prediction from cone index (Figure 31; Eq. 4) would provide the military planner using the OLS program with a prediction of the bearing capacity of the proposed sites' soils in areas where CI is already measured or predicted for vehicle ground trafficability.

$$CBR = aCI^{b} \tag{4}$$

where:

coefficients a and b are defined in Table 9.

The CBR values that result from the prediction may vary significantly from those of the actual in-situ soil; therefore, the prediction should be used in a conservative manner when applying these values as a basis for selection or rejection of a contingency airfield site.

It is clear that many of the correlations generated in this effort fit the data very well, especially for site-specific correlations. However, there are aspects that need further analysis. Most important among them is the need to assign coefficients based on physical parameters. It seems likely that plasticity and moisture content are at least contributing factors; however, other factors may be involved. Analysis of these factors may help in refining the soil strength predictions in the future.

References

American Society for Testing and Materials. 1985. D 2487-83, Classification of soils for engineering purposes. In *Annual Book of ASTM Standards*, Vol. 04.08. West Conshohocken, PA: ASTM.

American Society for Testing and Materials. 2003. D 6951-03, Standard test method for use of the dynamic cone penetrometer in shallow pavement applications. In *Annual Book of ASTM Standards*, Vol. 04.03. West Conshohocken, PA: ASTM.

American Society for Testing and Materials. 2004. D 4429-04, Standard test method for CBR (California bearing ratio) of soils in place. In *Annual Book of ASTM Standards*, Vol. 04.08. West Conshohocken, PA: ASTM.

American Society for Testing and Materials. 2005. D 1883-05, Standard test method for CBR (California bearing ratio) of laboratory-compacted soils. In *Annual Book of ASTM Standards*, Vol. 04.08. West Conshohocken, PA: ASTM.

American Society of Agricultural Engineers. 1985. *Soil Cone Penetrometer*. Standard ASAE S 313.2. St. Joseph, MI: ASAE.

Berney, E. 2008. *A rapid soils analysis kit*. Technical Report GSL-TR-08-03. Vicksburg, MS: Geotechnical and Structures Laboratory, U.S. Army Corps of Engineers, Engineer Research and Development Center.

Diemand, D., S. Shoop, G. Mason, and G. Brandon. 2008. *Trafficability cone index dataset, opportune landing site program*. Technical Report ERDC/CRREL TR-08-2. Hanover, NH: Engineer Research and Development Center, Cold Regions Research and Engineering Laboratory.

Fang, H.-Y. 1991. *Foundation engineering handbook*. New York: van Nostrand Reinhold.

Frankenstein, S. 2005. Personal Communication. Hanover, NH: Engineer Research and Development Center, Cold Regions Research and Engineering Laboratory.

Freeman, R. B., and W. P. Grogan. 1997. *Statistical analysis and variability of pavement materials*. Technical Report GL-97-12. Vicksburg, MS: U.S. Army Corps of Engineers.

International Standards Organization. 2005. ISO 3166, *English country names and code elements*. Geneva, Switzerland: ISO.

Krumbein, W. C., and L. L. Sloss. 1951. *Stratigraphy and sedimentation*. San Francisco: W.H. Freeman.

Meyer, M. P. 1966. *Comparison of engineering properties of selected temperate and tropical surface soils*. Technical Report 3-732. Vicksburg, MS: U.S. Army Corps of Engineers.

National Cooperative Highway Research Program. 2004. *Guide for mechanistic-empirical design of new and rehabilitated pavement structures*. Final Report for Project 1-37A, Appendix CC-1: Correlation of CBR Values with Soil Index Properties. Washington, DC: NCHRP, Transportation Research Board, National Research Council.

Oglesby, C. H, and R. G. Hicks. 1982. *Highway engineering*. New York: John Wiley & Sons.

Portland Cement Association. 1992. *PCA soil primer*, EB007.05S. Skokie, IL: Portland Cement Association.

Rada, G. R., C. W. Schwartz, M. W. Witczak, and S. Jafroudi. 1989. Analysis of climate effects on performance of unpaved roads. *Journal of Transportation Engineering* 115.4:389–410.

Rollings, M. P., and R. S. Rollings. 1996. *Geotechnical materials in construction*. New York: McGraw-Hill.

Rush, E. S., and C. E. Green. 1974. *Helicopter movement on unimproved terrain*. Technical Report M-74-1. Vicksburg, MS: U.S. Army Corps of Engineers.

Ryerson, C. C., S. A. Shoop, and G. Koenig. 2008. *Opportune landing site program: final report*. Technical Report ERDC/CRREL TR-08-13. Hanover, NH: Engineer Research and Development Center, Cold Regions Research and Engineering Laboratory.

Semen, P. M. 2006. *A generalized approach to soil strength prediction with machine learning methods*. Technical Report ERDC/CRREL TR-06-15. Hanover, NH: Engineer Research and Development Center, Cold Regions Research and Engineering Laboratory.

Seman, P. M. 2008. Machine learning approaches to CBR prediction for unsurfaced airfields. Transportation Systems Workshop, April 2008, Phoenix, AZ.

Seman, P. M., and S. Shoop. 2007. *A global CBR database: opportune landing site program*. Technical Report ERDC/CRREL TR 07-21. Hanover, NH: Engineer Research and Development Center, Cold Regions Research and Engineering Laboratory.

Shoop, S., C. Ryerson, R. Affleck, J. Buska, and J. Kost. 2008a. Predicting soil strength for opportune landing sites. Transportation Systems Workshop, April 2008, Phoenix, AZ.

Shoop, S., P. Seman, D. Diemand, G. Mason, and L. Danyluk. 2008b. California bearing ratio database for soil strength prediction. Transportation Systems Workshop, April 2008, Phoenix, AZ.

Society of Automotive Engineers. 1967. Off-road vehicle mobility evaluation. In *SAE Recommended Practice Handbook Supplement, SAE 939*. Warrendale, PA: SAE.

U.S. Army. 1948. *Trafficability of soils, laboratory tests to determine effect of moisture content and density variations*. Army TM 3-240, 1st Supplement. Vicksburg, MS: U.S. Army Corps of Engineers.

U.S. Army. 1968. Planning and design of roads, airbases, and heliports in the theater of operations. Army TM 5-330 and AFM 86-3. Washington, DC: U.S. Army.

U.S. Army. 1997. *Military soils engineering*. Chapter 5, "Soil Classification." Field Manual 5-410, Change 1. Washington, DC: U.S. Army.

U.S. Army and Air Force. 1983. *Soils and geology procedures for foundation design of buildings and other structures (except hydraulic structures)*. U.S. Army TM 5-818-1/Air Force AFM 88-3, Chapter 7. Washington, DC: U.S. Army and Air Force.

U.S. Army and Air Force. 1994a. *Planning and design of roads, airfields, and heliports in the theater of operations—airfield and heliport design*, Vol. I. U.S. Army FM 5-430-00-1/Air Force AFJP 32-8013, Vol I. Washington, DC: U.S. Army and Air Force

U.S. Army and Air Force. 1994b. *Planning and design of roads, airfields, and heliports in the theater of operations—airfield and heliport design*, Vol. II. U.S. Army FM 5-430-00-2/Air Force AFJP 32-8013, Vol II. Washington, DC: U.S. Army and Air Force

U.S. Army, Air Force, and Navy. 1987. *Materials testing*. U.S. Army Field Manual 5-530/Air Force AFM 89-3/Navy NAVFAC MO-330. Washington, DC: DoD.

U.S. Army Corps of Engineers. 1960. Characteristics of soil groups pertaining to roads and airfields. Appendix B: The Unified Soil Classification System. Technical Memorandum 3-357. Vicksburg, MS: Waterways Experiment Station.

van Engelen, V. W. P., and T. T. Wen. 1995. *Global and national soils and terrain digital databases (SOTER): procedures manual*, Revised Ed. Wageningen, The Netherlands: ISRIC.

Willoughby, W. E., and C. R. May. 1981. Boeing/WES mobility tests of transporter tires on Terex 33-15 (Draft). (Note: This consists of a series of these reports used to build the database.)

Yoder, E. J., and M. W. Witczak. 1975. *Principles of pavement design*, 2nd Ed. New York: John Wiley & Sons.

Appendix A: Soil Designations and Cross References

Reference	Soil Designations			Country	USCS Soil Class.
	Figure 2	Figure 3	Table 4		
U.S. Army (1948)	1 Shreveport Gravel		Shreveport, LA (Meriwether Supply Co. Gravel Pit)	United States	GP
U.S. Army (1948)	2 Shreveport Gravelly Sand		Shreveport, LA (Gifford Hill Sand & Gravel)	United States	GP
U.S. Army (1948)	3 Fort Pierce Sand		Fort Pierce, FL	United States	SM
U.S. Army (1948)	4 Monroe Silt		Monroe, LA	United States	ML
U.S. Army (1948)	5 Fort Pierce Silty Sand		Fort Pierce, FL	United States	SM
U.S. Army (1948)	6 Vicksburg Loess		Vicksburg, MS (WES)	United States	ML
U.S. Army (1948)	7 Vicksburg Clayey Silt (WR-7)		Delta, LA	United States	ML
U.S. Army (1948)	8 Shreveport Clayey Sandy Silt		Barksdale Army Airfield, Shreveport, LA	United States	CL
U.S. Army (1948)	9 Blythewille Clayey Sandy Silt		Blythville Army Airfield, AR	United States	CL
U.S. Army (1948)	10 Vicksburg Clayey Silt (WR-6)		Delta, La	United States	CL
U.S. Army (1948)	11 Vicksburg Clayey Silt (WR-5)		Vicksburg, MS (Rifle Range)	United States	CL
U.S. Army (1948)	12 Stuttgart Silty Clay		Stuttgart Army Airfield, Stuttgart, AR	United States	CL
U.S. Army (1948)	13 Newport Clayey Sandy Silt		Newport Army Airfield, Newport, AR	United States	CL
U.S. Army (1948)	14 Camp Hulen Silty Sandy Clay		Camp Huelen, Palacios, TX	United States	CL
U.S. Army (1948)	15 Port Nuenene clay		Port Hueneme, CA	United States	MH
U.S. Army (1948)	16 Vicksburg Buckshot Clay		Mound, LA	United States	CH
U.S. Army (1948)	17 Camp Hulen Clay		Camp Huelen, Palacios, TX	United States	CH
U.S. Army (1948)	18 Winterhaven Clay		Winterhaven, CA	United States	CH
Meyer (1966)		CZ-1	Fort Kobbe	Panama	CL
Meyer (1966)		CZ-2	Pedro Miguel	Panama	MH
Meyer (1966)		H-1	Wahiawa, Oahu, HI	United States	MH
Meyer (1966)		H-2	Wahiawa, Oahu, HI	United States	CH

Reference	Soil Designations			Country	USCS Soil Class.
	Figure 2	Figure 3	Table 4		
Meyer (1966)		PR-1	Mayaguez	Puerto Rico	MH
Meyer (1966)		PR-2	Yabucoa	Puerto Rico	MH
Meyer (1966)		PR-3	Roosevelt Roads Naval Station	Puerto Rico	CH
Meyer (1966)		PR-4	Barcelometa	Puerto Rico	MH
Meyer (1966)		PR-5	Ramey	Puerto Rico	MH
Meyer (1966)		PR-6	Corozal	Puerto Rico	CH
Meyer (1966)		PR-7	Guanica	Puerto Rico	CH
Meyer (1966)		T-1	Chanthaburi	Thailand	MH
Meyer (1966)		T-2	Lop Buri	Thailand	CH
Meyer (1966)		T-3	Bang Khen	Thailand	CH
Meyer (1966)		T-4	Chieng Mai	Thailand	CL
Meyer (1966)		T-5	Khon Kaen	Thailand	CL
Meyer (1966)		US-1	Corvallis, OR	United States	CH
Meyer (1966)		US-2A	Shaw, OR	United States	ML
Meyer (1966)		US-3	Tillamook, OR	United States	MH
Meyer (1966)		US-4	Pomaria, SC	United States	CH
Meyer (1966)		US-5A	Salisbury, NC	United States	CH
Meyer (1966)		US-6	Clayton, GA	United States	MH
Meyer (1966)		US-7	Oxford, AL	United States	CL
Meyer (1966)		US-8	Vicksburg, MS	United States	CL
Meyer (1966)		US-9	Vicksburg, MS	United States	CH
Meyer (1966)		US-10	Laurel, MS	United States	CH
Meyer (1966)		US-11	Vicksburg, MS	United States	CH
Willoughby et al. (1981)			Jackass Flats Test Site, NV	United States	GW

Appendix B: Database Field Descriptions

N = numerical feature **C = categorical feature**
O = ordinal feature **B = binary feature**

OLS Data Point # {N}
Specific ID number given to each line of data as a unique identifier in the database.

JRAC Soil # {N}
Specific ID number given to each unique soil that was identified in the Joint Rapid Airfield Construction program's ERDC database.

Test or Sample Date {N}
Date on which measurements or tests were performed.

Report # {C}

Report Date {N}

Report Title {C}
Citation information for source of soil test data.

Country Code (ISO-3166) {C}
Standard two-letter ID code for country in which test site is located (International Standards Organization 2005).

Location {C}
Geographic location of test site (name of military base, town/state, airfield name, etc.).

Test Station {C}
Location or ID for test site within the geographic location given above (test pit #, location #, station on runway/taxiway, etc.).

Latitude
Latitude given in degrees (N), minutes, and seconds as reported.

Longitude

Longitude given in degrees (W or E), minutes, and seconds as reported.

Landform {C}

The category of landform based on slope, relief, and relation to surrounding lands for the general area surrounding the test site. Hierarchical categories based on van Engelen and Wen (1995) include

L *Level Land*

- *LP* *Plains*
- *LL* *Plateaus*
- *LD* *Depressions*
- *LF* *Low-gradient footslopes*
- *LV* *Valley floors*

S *Sloping Land*

- *SM* *Medium-gradient mountains*
- *SH* *Medium-gradient hills*
- *SE* *Medium-gradient escarpment zone*
- *SR* *Ridges*
- *SU* *Mountainous highland*
- *SP* *Dissected plains*

T *Steep Land*

- *TM* *High-gradient mountains*
- *TH* *High-gradient hills*
- *TE* *High-gradient escarpment zone*
- *TV* *High-gradient valleys*

C *Lands with Composite Landforms*

- *CV* *Valleys*

CL *Narrow plateaus*

CD *Major depressions*

Lithology of Parent Material {C}

Category of rock type that forms the basis for the soil, primarily based on geology and mineralogy. Hierarchical categories based on van Engelen and Wen (1995) include

I *Igneous Rock*

IA *Acid igneous*

IA1 *Granite*

IA2 *Grano-Diorite*

IA3 *Quartz-Diorite*

IA4 *Rhyolite*

II *Intermediate igneous*

II1 *Andesite, Trachyte, Phonolite*

II2 *Diorite-Syenite*

IB *Basic igneous*

IB1 *Gabbro*

IB2 *Basalt*

IB3 *Dolerite*

IU *Ultrabasic igneous*

IU1 *Peridotite*

IU2 *Pyroxenite*

IU3 *Ilmenite, Magnetite, Ironstone, Serpentine*

M *Metamorphic rock*

MA *Acid metamorphic*

MA1 *Quartzite*

MA2 *Gneiss, Migmatite*

MA3 Slate, Phyllite (peltic rocks)

MA4 Schist

MB Basic metamorphic

MB1 Slate, Phyllite (peltic rocks)

MB2 Schist

MB3 Gneiss rich in ferro-magnesian minerals

MB4 Metamorphic limestone (marble)

S Sedimentary rock

SC Classic sediments

SC1 Conglomerate, Breccia

SC2 Sandstone, Greywacke, Arkose

SC3 Siltstone, Mudstone, Claystone

SC4 Shale

SC5 Ironstone

SO Organic

SO1 Limestone, other carbonate rocks

SO2 Marl and other mixtures

SO3 Coals, Bitumen, and related rocks

SE Evaporites

SE1 Anhydrite, Gypsum

SE2 Halite

Deposition Type {C}

Method of natural deposition for soil material at the test site. Categories for unconsolidated sediments based on van Engelen and Wen (1995) include

UF Fluvial

UL Lacustrine

UM Marine

UC	*Colluvial*
UE	*Eolian (Aeolian)*
UG	*Glacial*
UP	*Pyroclastic*
UO	*Organic*

Depth to Water Table {N}

Depth in feet to natural groundwater from grade level at test site. All values in the originating reports used feet and inches. None were converted to metric.

Soil Type, USCS {C}

Soil classification according to the Unified Soil Classification System. Twenty-six possible entries include

1	*GW*	*Well-graded gravel*
2	*GP*	*Poorly graded gravel*
3	*GM*	*Silty gravel*
4	*GC*	*Clayey gravel*
5	*SW*	*Well-graded sand*
6	*SP*	*Poorly graded sand*
7	*SM*	*Silty sand*
8	*SC*	*Clayey sand*
9	*ML*	*Low-compressibility silt*
10	*CL*	*Lean clay*
11	*OL*	*Organic silt or clay*
12	*MH*	*High-compressibility silt*
13	*CH*	*Fat clay*
14	*OH*	*Organic silt or clay*
15	*Pt*	*Peat*
16	*CL-ML*	*Silty clay*
17	*GW-GM*	*Well-graded gravel with silt*

18	*GW-GC*	*Well-graded gravel with clay*
19	*GP-GM*	*Poorly graded gravel with silt*
20	*GP-GC*	*Poorly graded gravel with clay*
21	*GC-GM*	*Silty, clayey gravel*
22	*SW-SM*	*Well-graded sand with silt*
23	*SW-SC*	*Well-graded sand with clay*
24	*SP-SM*	*Poorly graded sand with silt*
25	*SP-SC*	*Poorly graded sand with clay*
26	*SC-SM*	*Silty, clayey sand*

Alternate Soil Type {C}

Alternate Soil System {C}
Soil classification with non-USCS system.

Soil Description {C}
Remarks on descriptive soil characteristics included with test data (textural description, color, etc.)

Clay Mineralogy {C}
The dominant type of mineral in the clay fraction of the soil. Can have a large influence on mechanical behavior for certain minerals. Categories based on van Engelen and Wen (1995) include

AL	*Allophane*
CH	*Chloritic*
IL	*Illitic*
IN	*Interstratified or Mixed*
KA	*Kaolinitic*
MO	*Montmorillonitic*
SE	*Sesquioxidic*
VE	*Vermiculitic*

Specific Gravity {N}
Relative density of soil particles compared to water.

Sample Depth Below Grade {N}
Depth in inches from grade level at site where testing was performed.

Plastic or Non-Plastic {B}
Indicates whether the material passing the #40 sieve exhibits plastic behavior at some moisture content (e.g., clay) or does not (e.g., sand). During the data entry process, sources that reported numerical values for liquid limit, plastic limit, and plasticity index were entered as *P*. Sources for which the plasticity was explicitly reported as "non-plastic" were entered as *NP*. No entry in this field indicates that the source reported no liquid limit, plastic limit, or plasticity values, nor did it provide an explicit indication that the soil was non-plastic.

LL {N}
Liquid limit of the soil in percent. The gravimetric moisture content at an arbitrary limit between the liquid and plastic states of consistency where the soil begins to exhibit a liquid behavior and will flow under its own weight.

PL {N}
Plastic limit of the soil in percent. The gravimetric moisture content at an arbitrary limit between the plastic and semi-solid states of consistency where the soil begins to exhibit a plastic behavior and will deform under pressure without crumbling.

PI {N}
Plasticity index of the soil in percent. The numerical difference between the liquid limit and plastic limit of the soil. A larger plasticity index indicates a soil that is more likely to exhibit plastic behavior.

Compactive Effort {N}
The amount of energy in foot-pounds per cubic foot put into compacting a unit volume of soil in preparing a laboratory sample. Different test standards result in different compactive efforts, influencing the shape and location of the compaction curve relating soil moisture to density.

Molding Moisture Content {N}
The gravimetric moisture content of the soil in percent used in preparing a laboratory sample.

Dry Density (laboratory) {N}

The density of the soil in pounds per cubic foot used in preparing a laboratory sample. The dry density includes only the oven-dry mass of soil particles present in a unit volume, not any of the adsorbed or free water that may exist contributing to the sample's moisture content.

Optimum Moisture Content and Maximum Density {B}

An indication of whether the previous three measurements relate the peak on the moisture-density curve for that compaction energy (Y) or simply a single data point from a Proctor test on the moisture-density curve (N).

Unsoaked CBR (laboratory) {N}

Soaked CBR (laboratory) {N}
Laboratory measurement of the California bearing ratio in percent. The soil sample is prepared at a given compaction energy, molding moisture content, and dry density. It is then tested (unsoaked) or allowed to soak in water for four days to reach a nearly saturated moisture condition.

Moisture Content as Tested (weight %) {N}

Moisture Content as Tested (volumetric %) {N}
The moisture content of the soil tested in percent. Gravimetric moisture content is the weight of absorbed and free water in the soil that can be driven off by oven-drying divided by the dry soil weight. Volumetric moisture content is the volume of absorbed and free water relative to the total volume of soil.

Trafficability Cone Index (CI) {N}
Index test of soil strength used for ground vehicle mobility. Performed by pushing a standard rod with a 30° cone-shaped tip through the soil surface and recording the reaction force in pounds per square inch. The test is performed on soil that is undisturbed.

Remolding Index {N}

A ratio of the trafficability cone index for undisturbed soils to those that have been remolded. This gives some indication of the change in vehicle mobility after many passes have occurred.

DCP Index (dynamic cone penetrometer) {N}

Dynamic cone penetrometer index test for soil strength, measured in millimeters per blow. Performed by using a sliding weight, repeatedly dropped from a constant height, to dynamically drive a 60° conically tipped rod through the soil. The distance of penetration is measured versus the number of blows and can be correlated with CBR.

Field CBR {N}

In-situ field measurement of the California bearing ratio in percent.

Field Dry Density {N}

Field Wet Density {N}

The density of the soil measured in situ in the field in pounds per cubic foot. The dry density includes only the oven-dry mass of soil particles present in a unit volume—not any of the absorbed or free water that may exist contributing to the sample's moisture content. The wet density includes both the oven-dry mass of soil particles present in a unit volume and any of the absorbed or free water that may exist contributing to the sample's moisture content.

¾-inch Sieve, Percent Passing {N}

⅜-inch Sieve, Percent Passing {N}

#4 Sieve, Percent Passing {N}

#10 Sieve, Percent Passing {N}

#40 Sieve, Percent Passing {N}

#100 Sieve, Percent Passing {N}

#200 Sieve, Percent Passing {N}

Clay, Percent {N}
The gravimetric percentage of particles in a soil that are smaller than a certain size. Determined by shaking coarse soil particles through a stack of standard size sieves. Sand was taken as material passing through #4 sieve unless otherwise indicated. Silt was taken as material passing through #200 sieve, and clay was taken as material with grain size <0.005 mm.

Roundness, Gravel {N}

Roundness, Sand {N}
Standard measure of the relative angularity of a soil particle's edges and corners, determined visually (Krumbein and Sloss 1951).

Sphericity, Gravel {N}

Sphericity, Sand {N}
Standard measure of the aspect ratio of a soil particle's dimensions, determined visually (Krumbein and Sloss 1951).

Remarks {C}
Catch-all for any remarks associated with test data.

Appendix C: Statistical Summary of CI Database

This appendix summarizes the entries in the CI Database that contain CBR data as of June 2006 based on the information gathered by the Geotechnical and Structures Laboratory (GSL), Vicksburg, MS. Sources of data and correlation analysis are from reports listed in the bibliography.

Testing locations

There are a total of 14,574 entries in the CI database. Approximately 97 percent of the database entries come from testing locations in either the United States or Costa Rica. A small number of entries were obtained from locations in Thailand and the Panama Canal Zone. Of these, less than 4 percent (560 entries) provided useable CBR data. The statistical breakdown that follows includes only these entries.

The geographical distribution of the test sites was as follows:

United States, including Hawaii.....82.3%
Puerto Rico 9.8%
Thailand.....5.7%
Panama Canal Zone.....2.3%

Landform

Less than 40 percent of the entries (220) included a landform designation. Of these, 167 (76 percent) were noted as Level Land, with the remaining 53 (24 percent) noted as Sloping Land. No second level categories were given.

Lithology of parent material

Figure C1 and Table C1 below show the distribution of the descriptors used for the lithology of parent material. Only 210 data entries reported this information, 37 percent of the total.

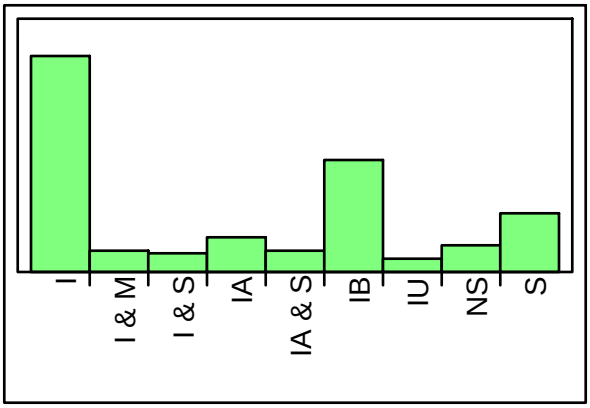

Figure C1. Lithology of parent material.

The observed lithologies were distributed into the proportions shown in Table C1. Codes are shown in Table C2 below.

Table C1. Breakdown of lithology of parent material.

Level	Count	Probability
I	85	0.40670
I & M	9	0.04306
I & S	8	0.03828
IA	14	0.06699
IA & S	9	0.04306
IB	44	0.21053
IU	6	0.02871
NS	11	0.05263
S	23	0.11005
Total	209	1.00000

Table C2. Lithology descriptors (from OLS database format).

Major Class	Group	Type	
I Igneous Rock	IA Acid Igneous	IA1	Granite
		IA2	Grano-Diorite
		IA3	Quartz-Diorite
		IA4	Rhyolite
	II Intermediate Igneous	II1	Andesite, Trachyte, Phonolite
		II2	Diorite-Syenite
	IB Basic Igneous	IB1	Gabbro
		IB2	Basalt
		IB3	Dolerite
	IU Ultrabasic Igneous	IU1	Peridotite
		IU2	Pyroxenite
		IU3	Ilmenite, Magnetite, Ironstone, Serpentine
M Metamorphic Rock	MA Acid Metamorphic	MA1	Quartzite
		MA2	Gneiss, Migmatite
		MA3	Slate, Phyllite (peltic rocks)
		MA4	Schist
	MB Basic Metamorphic	MB1	Slate, Phyllite (peltic rocks)
		MB2	Schist
		MB3	Gneiss rich in ferro-magnesian minerals
		MB4	Metamorphic limestone (marble)
S Sedimentary Rock	SC Classic Sediments	SC1	Conglomerate, Breccia
		SC2	Sandstone, Greywacke, Arkose
		SC3	Siltstone, Mudstone, Claystone
		SC4	Shale
		SC5	Ironstone
	SO Organic	SO1	Limestone, other carbonate rocks
		SO2	Marl and other mixtures
		SO3	Coals, Bitumen, and related rocks
	SE Evaporites	SE1	Anhydrite, Gypsum
		SE2	Halite

Deposition type

Only 10 of the 567 entries (1.8 percent) indicated deposition type. All were UE (Aeolian).

Depth to water table

None of the entries noted depth to the water table.

Soil classification

Figure C2 shows the relative abundance of the various soil types whereas Table C3 gives a numerical breakdown.

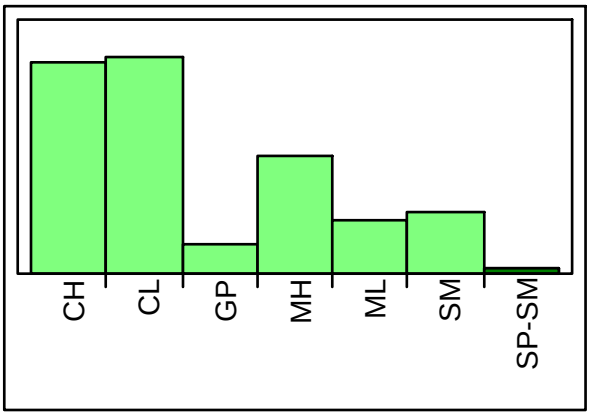

Figure C2. Distribution of soil types among CBR entries in the CI database.

Table C3. Breakdown of soil classifications within the database.

Level	Count	Probability
CH	170	0.30249
CL	174	0.30961
GP	25	0.04448
MH	95	0.16904
ML	44	0.07829
SM	49	0.08719
SP-SM	5	0.00890
Total	562	1.00000

Clay mineralogy

Figure C3 and Table C4 summarize the data for clay mineralogy for the CBR entries. There were 209 entries, or 37 percent of the CBR data, containing clay mineralogy descriptions.

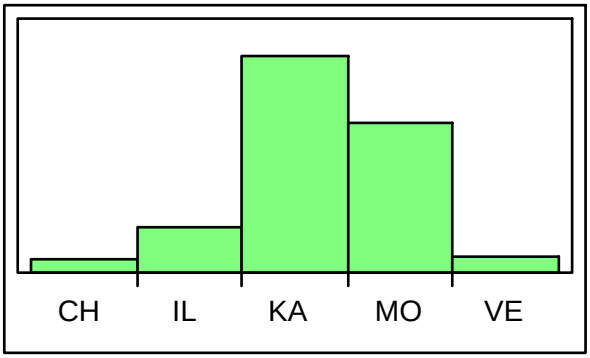

Figure C3. Distribution of entries for clay mineralogy.

Table C4. Percentage distribution of clay mineralogy.

Level	Count	Probability
CH	7	0.03349
IL	22	0.10526
KA	102	0.48804
MO	70	0.33493
VE	8	0.03828
Total	209	1.00000

Physical property data and strength index test data

Of the 564 total entries, all are described as either plastic (483) or non-plastic (81). The soil types having plasticity characteristics include CH, CL, MH, ML, SM, and SP-SM.

Table C5 below lists the minimum and maximum range of values for the CI database by soil type, for the moisture content as tested (gravimetric, percent), laboratory dry density (pcf), field CBR, and Trafficability Cone Index. Remolding Index was not given for any of these entries. The percent column next to each range reflects the number of entries for that soil type used to determine those ranges.

Ranges of values for the Atterberg limits are listed for the CBR entries in the CI database in Table C6. Figures C4 through C5 graphically show the Atterberg ranges for the entries in the database.

Figures C6 through C11 show the range of values for the CI database for the dry density, moisture content, trafficability cone, remolding index, rating cone, field CBR, and field dry density.

Figures C12 through C16 show the range of values for Atterberg limits, moisture content as tested, trafficability cone, and field CBR for each major soil type in the database.

Table C5. Breakdown of significant parameters by soil type among CBR entries in the CI database.

Soil Type	Number of Entries	Specific Gravity	Percent	Moisture Content (% as tested)	Percent	Dry Density (pcf)	Percent	Field CBR (%)	Percent	Trafficability Cone Index	
		Min / Max	%	Min / Max	%	Min / Max	%	Min / Max	%	Min / Max	%
CH	170	2.50 / 2.82	57	16.6 / 90.6	100	47 / 102	57	0.09 / 11.7	100	4 / 538	100
CL	174	2.64 / 2.71	17	8.3 / 46.5	100	81.3 / 118.1	17	0.1 / 16.7	100	2 / 926	100
GP	25	–	0	0.3 / 10.2	100	–	0	0.1 / 11.3	100	7 / 76	100
MH	95	2.42 / 3.1	80	25.1 / 92.2	100	47.9 / 87.8	80	0.04 / 9.2	100	3 / 547	100
ML	44	2.79 / 2.79	14	14.2 / 35.8	100	83.1 / 94	14	0.1 / 10.4	100	7 / 581	100
SM	49	–	0	0 / 7.5	100	100.5 / 114	8	.1	100	2.5 / 49	92
SP-SM	5	–	0	1.2 / 2.3	80	96 / 129.2	80	4 / 25	80	–	0
Total entries	562										

Table C6. Ranges for Atterberg limits for all soil types among CBR entries in the CI database.

Soil Type	Number of Entries	Percent of Total	Liquid Limit		Plastic Limit		Plastic Index	
			Minimum	Maximum	Minimum	Maximum	Minimum	Maximum
CH	170	100	50	130	19	48	22	82
CL	174	100	23	45	15	25	8	27
GP	25	0	–	–	–	–	–	–
MH	95	100	53	96	28	77	11	38
ML	44	77	26	45	23	27	2	18
SM	49	18	23	23	21	21	2	2
SP-SM	5	0	–	–	–	–	–	–
Total entries	562							

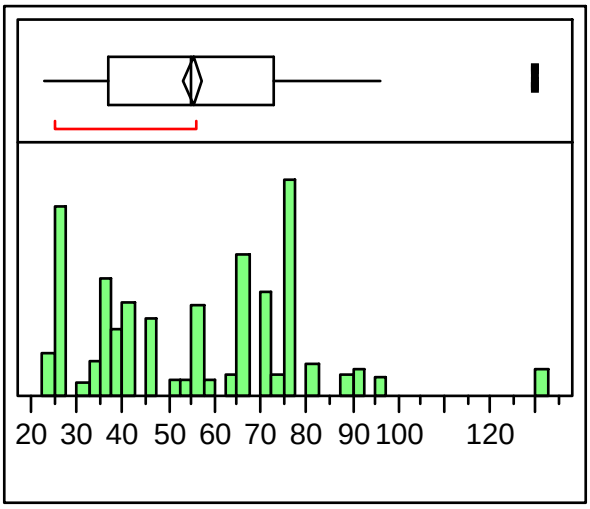

Figure C4. Range of liquid limits for CBR entries in the CI database.

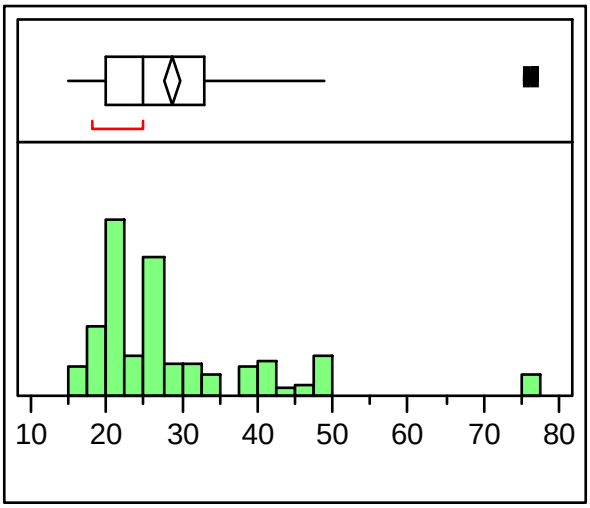

Figure C5. Range of plastic limits for CBR entries in the CI database.

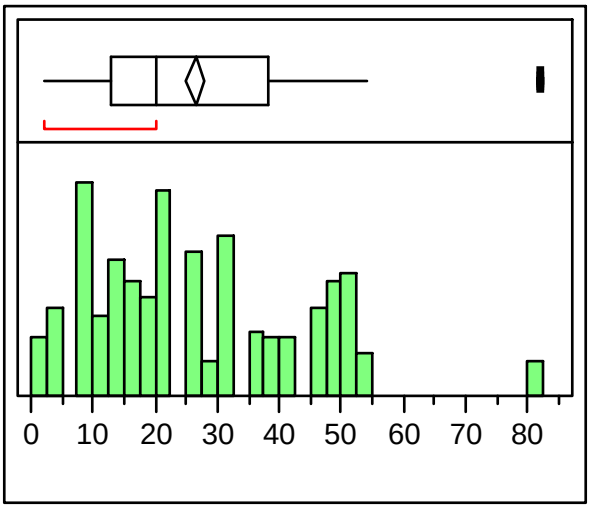

Figure C6. Range of plastic index for CI database.

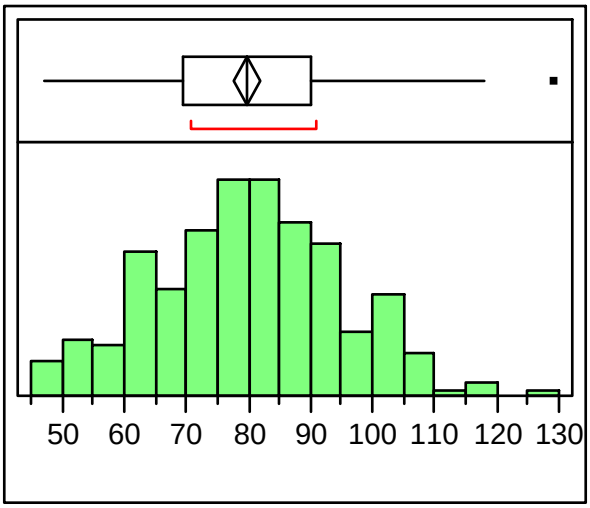

Figure C7. Range of dry density values (pcf) for CBR entries for the CI database.

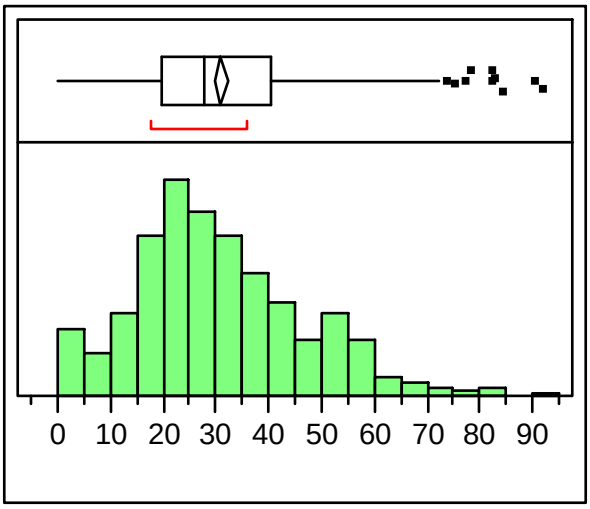

Figure C8. Range of moisture content as tested values for CI database.

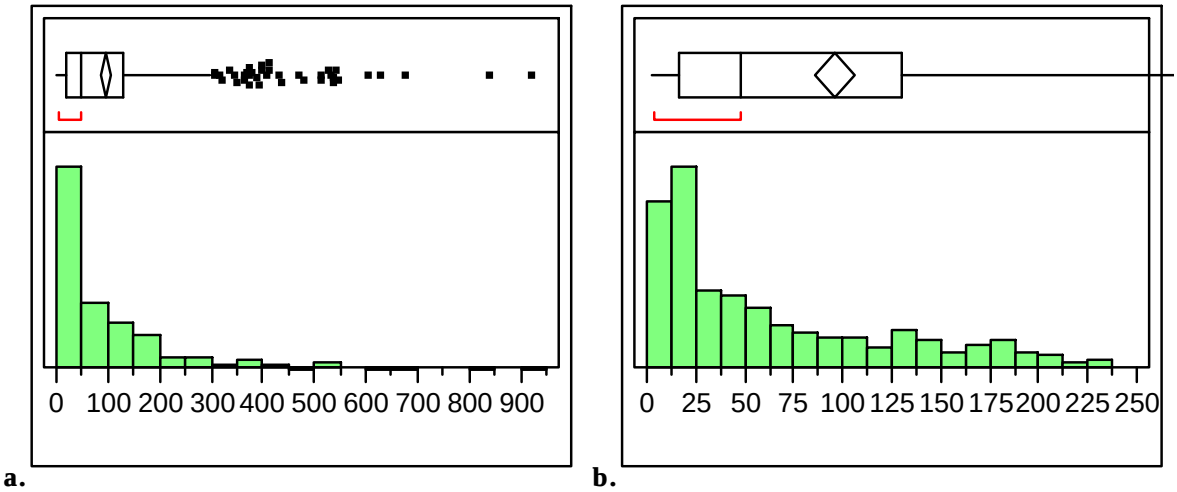

Figure C9. Range of trafficability cone index values for CI database. (a) Shows all CI data. (b) Shows all data below 250 after the 51 CI readings greater than 250 (10 percent of the population) were removed.

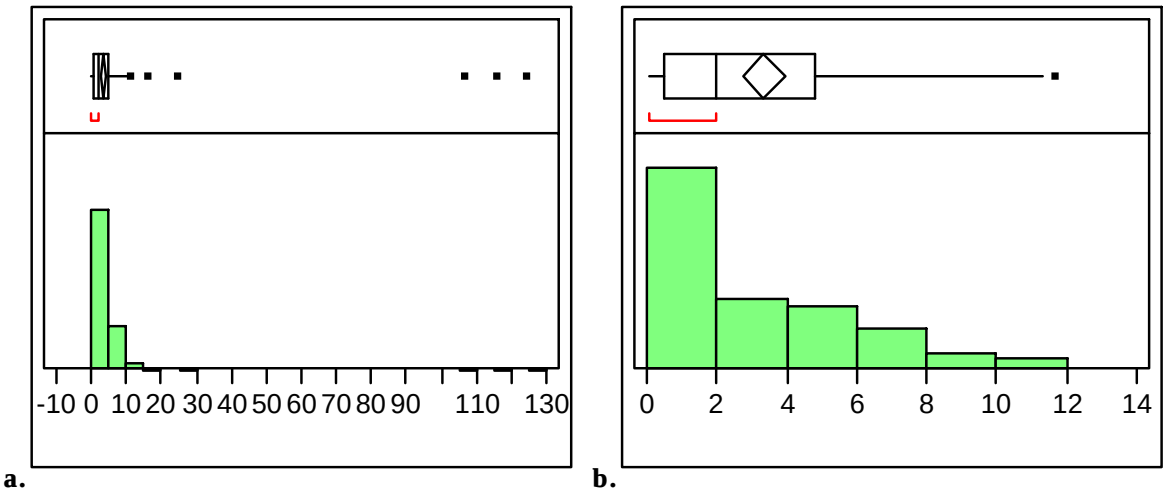

Figure C10. Range of field CBR values for CI database. (a) Shows all data. (b) Shows only data below 14, excluding five data points out of 563.

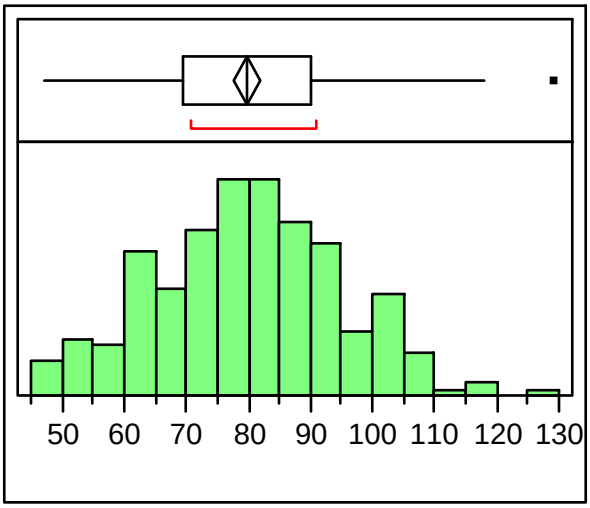

Figure C11. Range of lab dry density (pcf) values for CBR entries in the CI database.

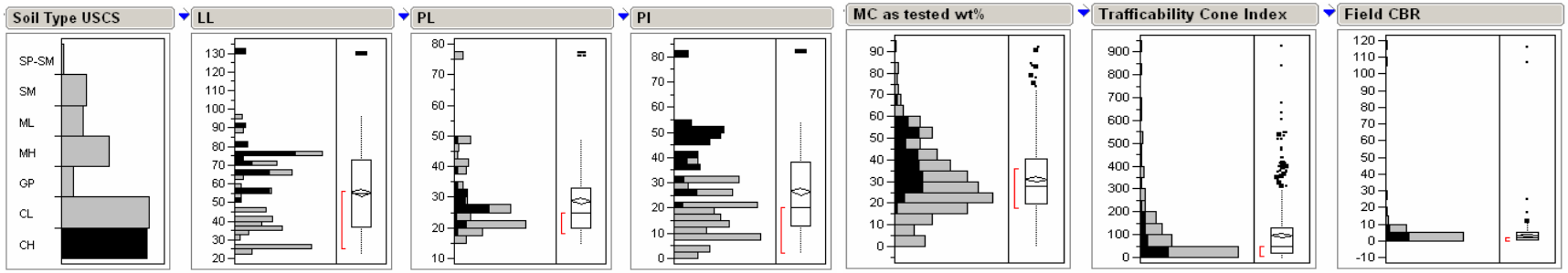

Frequencies

Level	Count	Prob
CH	170	0.30249
CL	174	0.30961
GP	25	0.04448
MH	95	0.16904
ML	44	0.07829
SM	49	0.08719
SP-SM	5	0.00890
Total	562	1.00000
N Missing	1	
7 Levels		

Quantiles

		LL	PL	PI	MC as tested wt%	Trafficability Cone Index	Field CBR
100.0%	maximum	130.00	77.000	82.000	92.200	926.00	116.00
99.5%		130.00	77.000	82.000	85.740	715.26	40.17
97.5%		96.00	76.000	54.000	67.760	487.25	10.49
90.0%		77.00	46.000	51.000	54.200	228.60	7.47
75.0%	quartile	73.00	33.000	38.000	40.700	130.00	4.82
50.0%	median	55.00	25.000	20.000	28.000	48.00	1.95
25.0%	quartile	37.00	20.000	13.000	19.700	17.00	0.50
10.0%		26.00	19.000	8.000	12.620	8.16	0.20
2.5%		23.00	17.000	2.000	2.205	4.00	0.10
0.5%		23.00	15.000	2.000	0.000	2.88	0.0763
0.0%	minimum	23.00	15.000	2.000	0.000	2.00	0.04

Moments

	LL	PL	PI	MC as tested wt%	Trafficability Cone Index	Field CBR
Mean	55.259336	28.746888	26.512448	30.994296	95.790778	3.3552313
Std Dev	22.685529	12.331114	17.107853	16.55371	124.42931	7.1482702
Std Err Mean	1.0332975	0.5616669	0.7792414	0.6988982	5.2912726	0.3015316
upper 95% Mean	57.289671	29.850512	28.043586	32.367078	106.18427	3.9475001
lower 95% Mean	53.229001	27.643264	24.98131	29.621514	85.397285	2.7629625
N	482	482	482	561	553	562

Figure C12. CH soil type: range of values for Atterberg limits, moisture content, trafficability cone index, and field CBR.

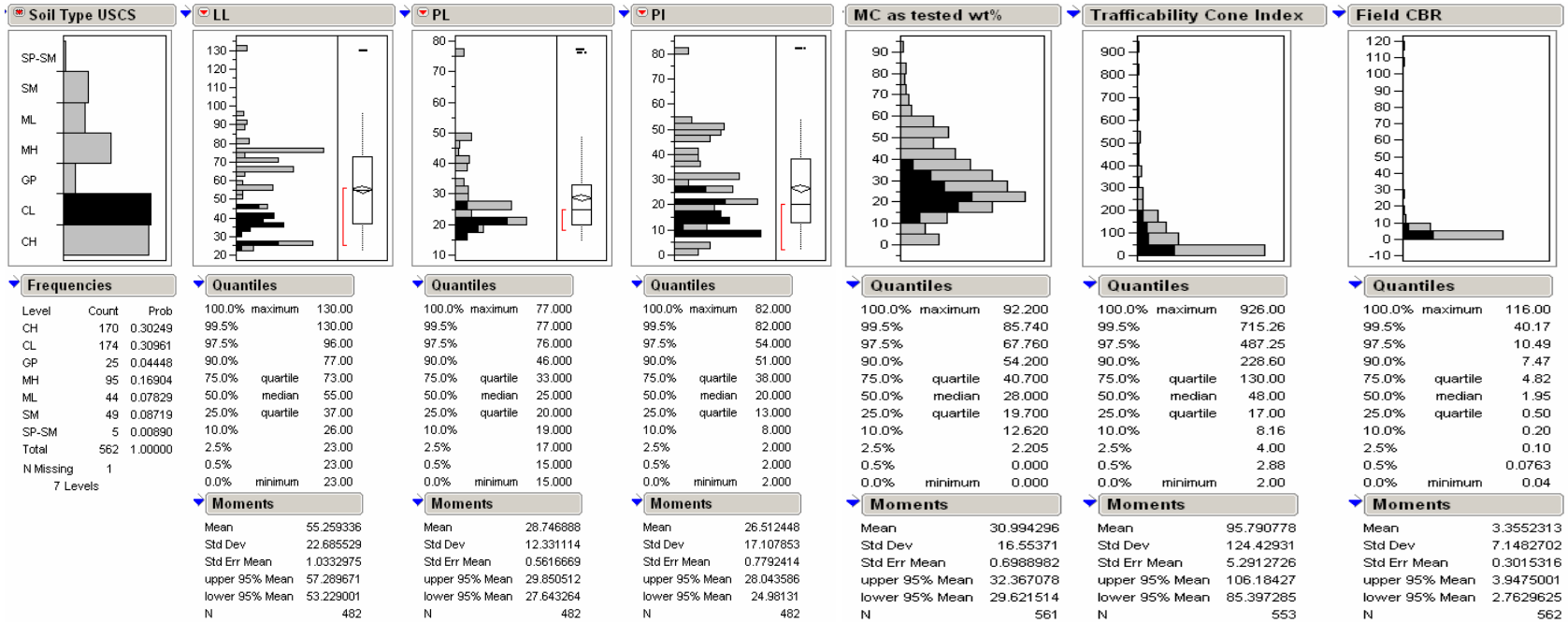

Figure C13. CL soil type: range of values for Atterberg limits, moisture content, trafficability cone index, and field CBR.

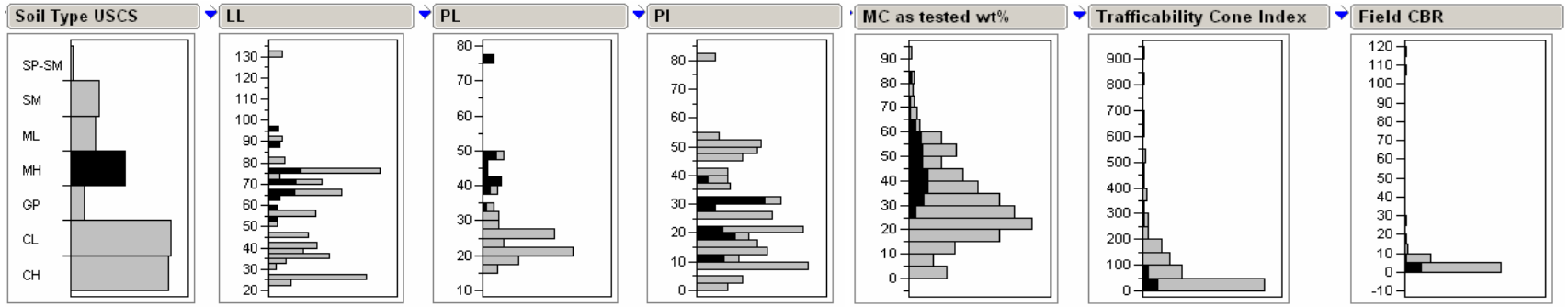

Frequencies

Level	Count	Prob
CH	170	0.30249
CL	174	0.30961
GP	25	0.04448
MH	95	0.16904
ML	44	0.07829
SM	49	0.08719
SP-SM	5	0.00890
Total	562	1.00000
N Missing	1	
7 Levels		

Quantiles

		LL	PL	PI	MC as tested wt%	Trafficability Cone Index	Field CBR
100.0%	maximum	130.00	77.000	82.000	92.200	926.00	116.00
99.5%		130.00	77.000	82.000	85.740	715.26	40.17
97.5%		96.00	76.000	54.000	67.760	487.25	10.49
90.0%		77.00	46.000	51.000	54.200	228.60	7.47
75.0%	quartile	73.00	33.000	38.000	40.700	130.00	4.82
50.0%	median	55.00	25.000	20.000	28.000	48.00	1.95
25.0%	quartile	37.00	20.000	13.000	19.700	17.00	0.50
10.0%		26.00	19.000	8.000	12.620	8.16	0.20
2.5%		23.00	17.000	2.000	2.205	4.00	0.10
0.5%		23.00	15.000	2.000	0.000	2.88	0.0763
0.0%	minimum	23.00	15.000	2.000	0.000	2.00	0.04

Moments

	LL	PL	PI	MC as tested wt%	Trafficability Cone Index	Field CBR
Mean	55.259336	28.746888	26.512448	30.994296	95.790778	3.3552313
Std Dev	22.685529	12.331114	17.107853	16.55371	124.42931	7.1482702
Std Err Mean	1.0332975	0.5616669	0.7792414	0.6988982	5.2912726	0.3015316
upper 95% Mean	57.289671	29.850512	28.043586	32.367078	106.18427	3.9475001
lower 95% Mean	53.229001	27.643264	24.98131	29.621514	85.397285	2.7629625
N	482	482	482	561	553	562

Figure C14. MH soil type: range of values for Atterberg limits, moisture content, trafficability cone index, and field CBR.

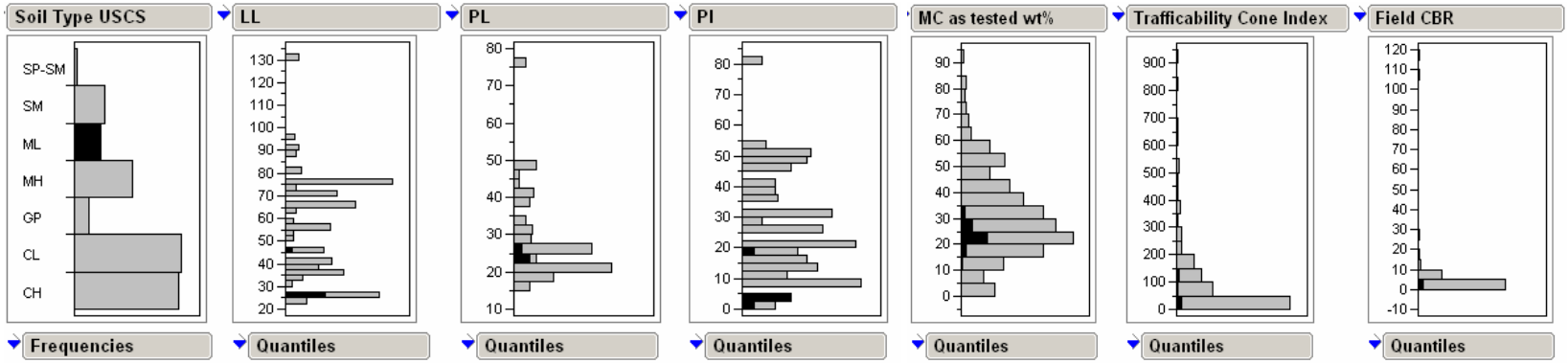

Frequencies

Level	Count	Prob
CH	170	0.30249
CL	174	0.30961
GP	25	0.04448
MH	95	0.16904
ML	44	0.07829
SM	49	0.08719
SP-SM	5	0.00890
Total	562	1.00000
N Missing	1	
7 Levels		

Quantiles

		LL	PL	PI	MC as tested wt%	Trafficability Cone Index	Field CBR
100.0%	maximum	130.00	77.000	82.000	92.200	926.00	116.00
99.5%		130.00	77.000	82.000	85.740	715.26	40.17
97.5%		96.00	76.000	54.000	67.760	487.25	10.49
90.0%		77.00	46.000	51.000	54.200	228.60	7.47
75.0%	quartile	73.00	33.000	38.000	40.700	130.00	4.82
50.0%	median	55.00	25.000	20.000	28.000	48.00	1.95
25.0%	quartile	37.00	20.000	13.000	19.700	17.00	0.50
10.0%		26.00	19.000	8.000	12.620	8.16	0.20
2.5%		23.00	17.000	2.000	2.205	4.00	0.10
0.5%		23.00	15.000	2.000	0.000	2.88	0.0763
0.0%	minimum	23.00	15.000	2.000	0.000	2.00	0.04

Moments

	LL	PL	PI	MC as tested wt%	Trafficability Cone Index	Field CBR
Mean	55.259336	28.746888	26.512448	30.994296	95.790778	3.3552313
Std Dev	22.685529	12.331114	17.107853	16.55371	124.42931	7.1482702
Std Err Mean	1.0332975	0.5616669	0.7792414	0.6988982	5.2912726	0.3015316
upper 95% Mean	57.289671	29.850512	28.043586	32.367078	106.18427	3.9475001
lower 95% Mean	53.229001	27.643264	24.98131	29.621514	85.397285	2.7629625
N	482	482	482	561	553	562

Figure C15. ML soil type: range of values for Atterberg limits, moisture content, trafficability cone index, and field CBR.

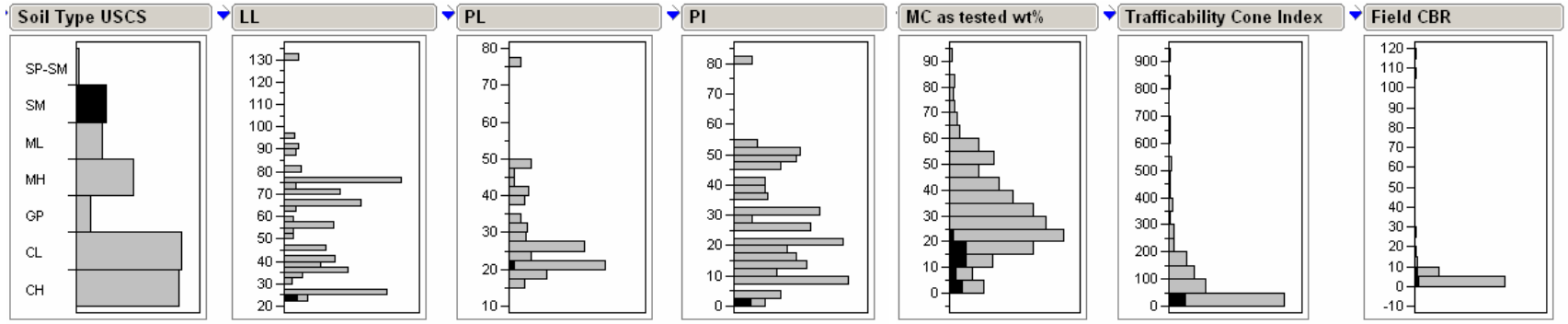

Frequencies

Level	Count	Prob
CH	170	0.30249
CL	174	0.30961
GP	25	0.04448
MH	95	0.16904
ML	44	0.07829
SM	49	0.08719
SP-SM	5	0.00890
Total	562	1.00000
N Missing	1	
7 Levels		

Quantiles

		LL	PL	PI	MC as tested wt%	Trafficability Cone Index	Field CBR
100.0%	maximum	130.00	77.000	82.000	92.200	926.00	116.00
99.5%		130.00	77.000	82.000	85.740	715.26	40.17
97.5%		96.00	76.000	54.000	67.760	487.25	10.49
90.0%		77.00	46.000	51.000	54.200	228.60	7.47
75.0%	quartile	73.00	33.000	38.000	40.700	130.00	4.82
50.0%	median	55.00	25.000	20.000	28.000	48.00	1.95
25.0%	quartile	37.00	20.000	13.000	19.700	17.00	0.50
10.0%		26.00	19.000	8.000	12.620	8.16	0.20
2.5%		23.00	17.000	2.000	2.205	4.00	0.10
0.5%		23.00	15.000	2.000	0.000	2.88	0.0763
0.0%	minimum	23.00	15.000	2.000	0.000	2.00	0.04

Moments

	LL	PL	PI	MC as tested wt%	Trafficability Cone Index	Field CBR
Mean	55.259336	28.746888	26.512448	30.994296	95.790778	3.3552313
Std Dev	22.685529	12.331114	17.107853	16.55371	124.42931	7.1482702
Std Err Mean	1.0332975	0.5616669	0.7792414	0.6988982	5.2912726	0.3015316
upper 95% Mean	57.289671	29.850512	28.043586	32.367078	106.18427	3.9475001
lower 95% Mean	53.229001	27.643264	24.98131	29.621514	85.397285	2.7629625
N	482	482	482	561	553	562

Figure C16. SM soil type: range of values for Atterberg limits, moisture content, trafficability cone index, and field CBR.

Appendix D: Additional Regression Analysis Equations and Graphs

CBR = a + b(CI)^c

Regression analysis table of coefficients and graphs for the equation of the form

$$CBR = a + b(CI)^c \,. \tag{D1}$$

Table D1. Coefficients for initial exponential equations.

Soils Type	USCS Classification	Coefficients			R^2
		a	*b*	*c*	
	CH	–1.63462035	0.686080639	0.429374997	0.8035
	CL	–1.22094966	0.368299769	0.545342184	0.8866
	MH	–0.95392315	0.276153413	0.539104503	0.7808
	ML	–3.14595803	0.928789277	0.430012159	0.5680
	SM	–7.60469356	9.826607694	0.074386815	0.0612
	GP	–31.4829214	24.68279433	0.121810957	0.5248
Coarse-grained	SM + GP	0.851525079	0.707683834	0.580775420	0.3500
Fine-grained	CH, CL, MH, ML	–1.37924971	0.485100981	0.483650036	0.7725
High plasticity	CH + MH	–1.76349771	0.757343985	0.399824150	0.7653
Low plasticity	CL + ML	–1.48393600	0.438444720	0.522076596	0.8175

The following graphs are for soil types CH, CL, MH, ML, SM, and GP:

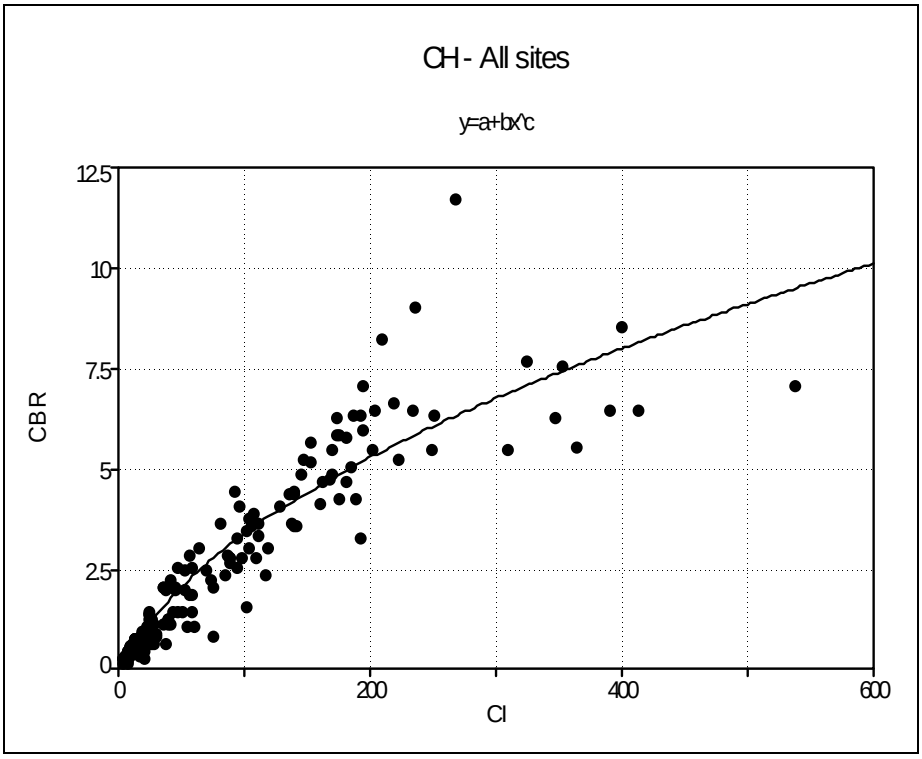

Figure D1. CBR versus CI for soil type CH.

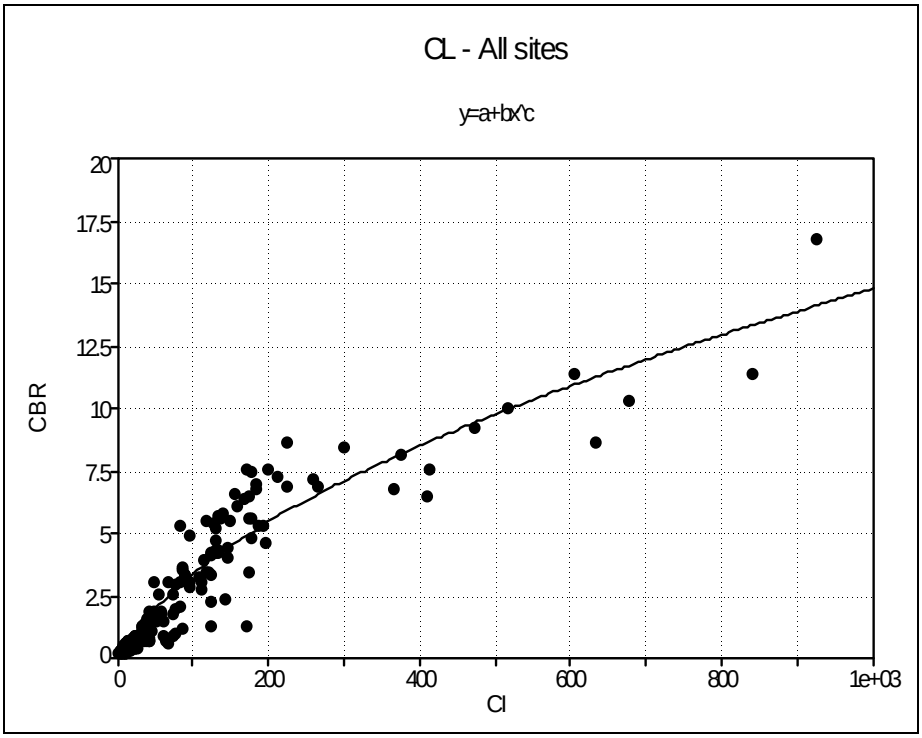

Figure D2. CBR versus CI for CL soils.

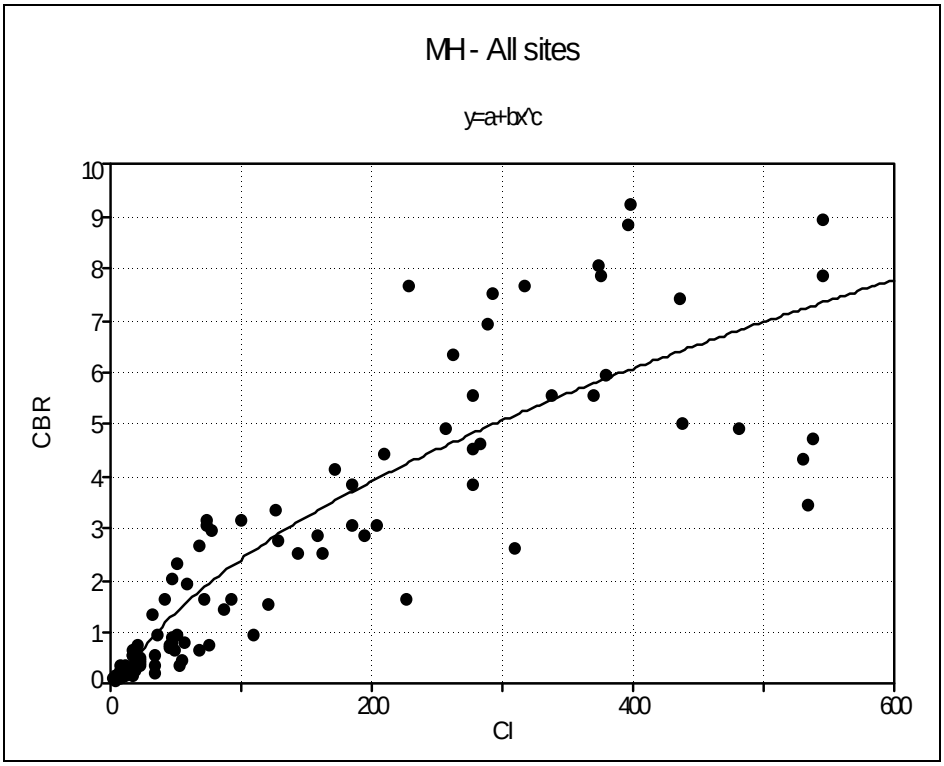

Figure D3. CBR versus CI for MH soils.

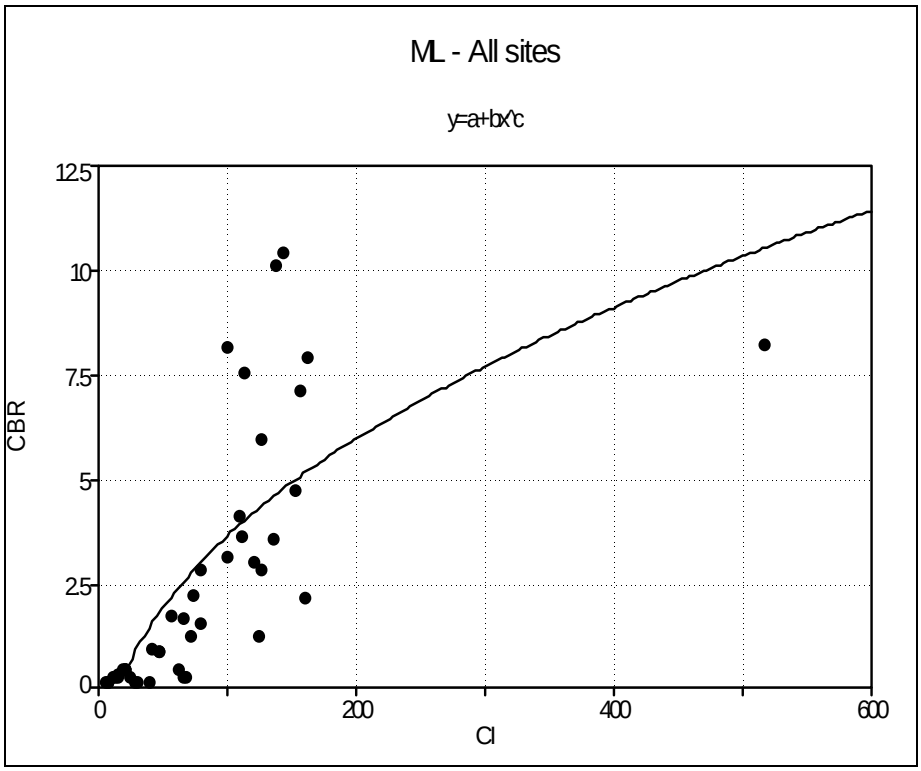

Figure D4. CBR versus CI for soil type ML.

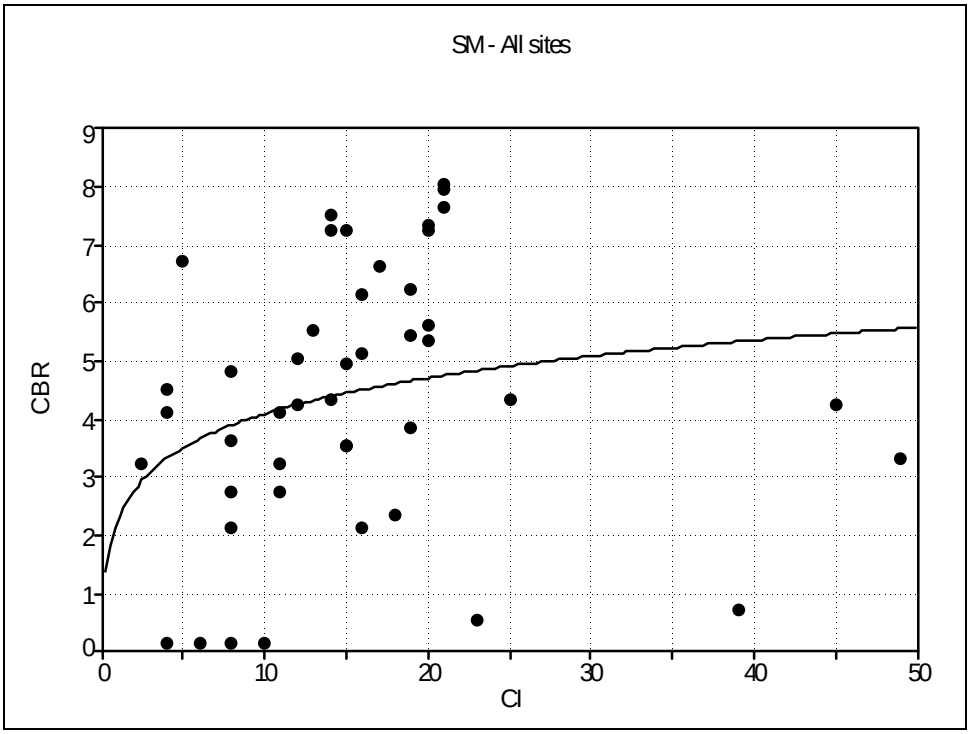

Figure D5. CBR versus CI for SM soils.

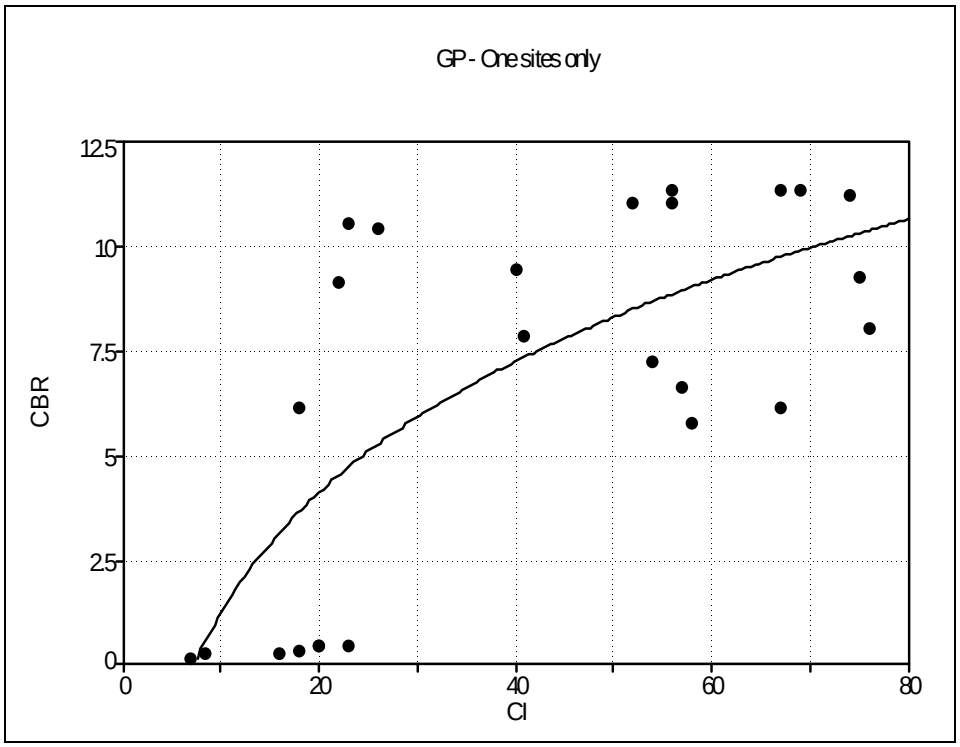

Figure D6. CBR versus CI for GP soils.

The following graphs are for the soil subsets:

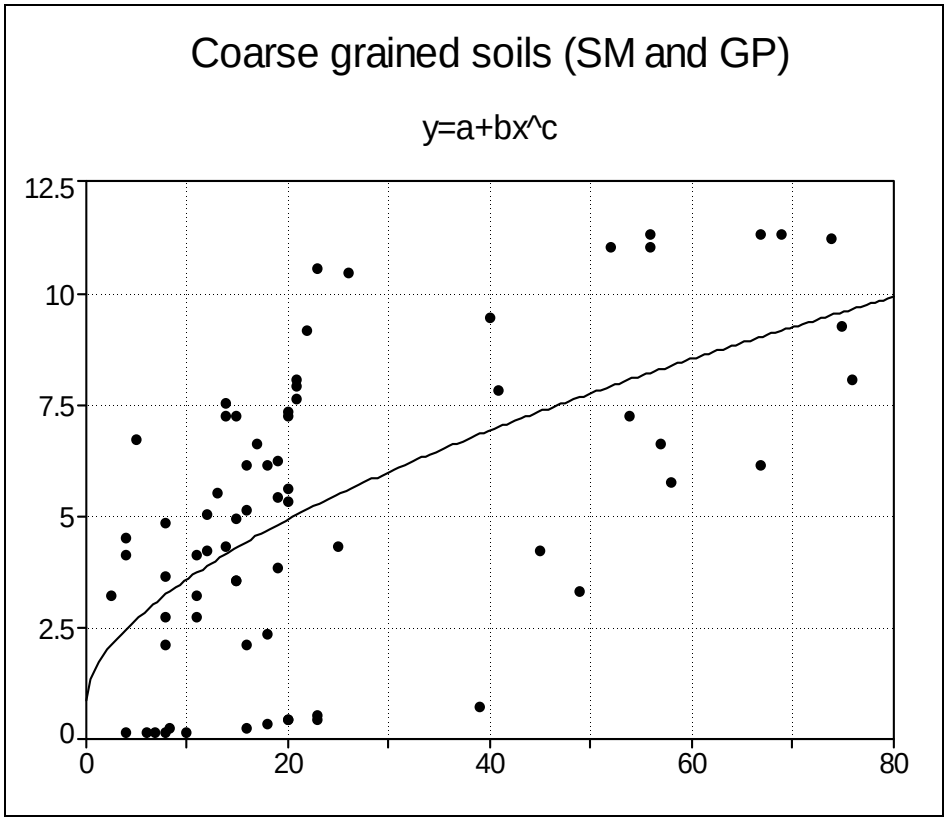

Figure D7. CBR versus CI for coarse-grained soils.

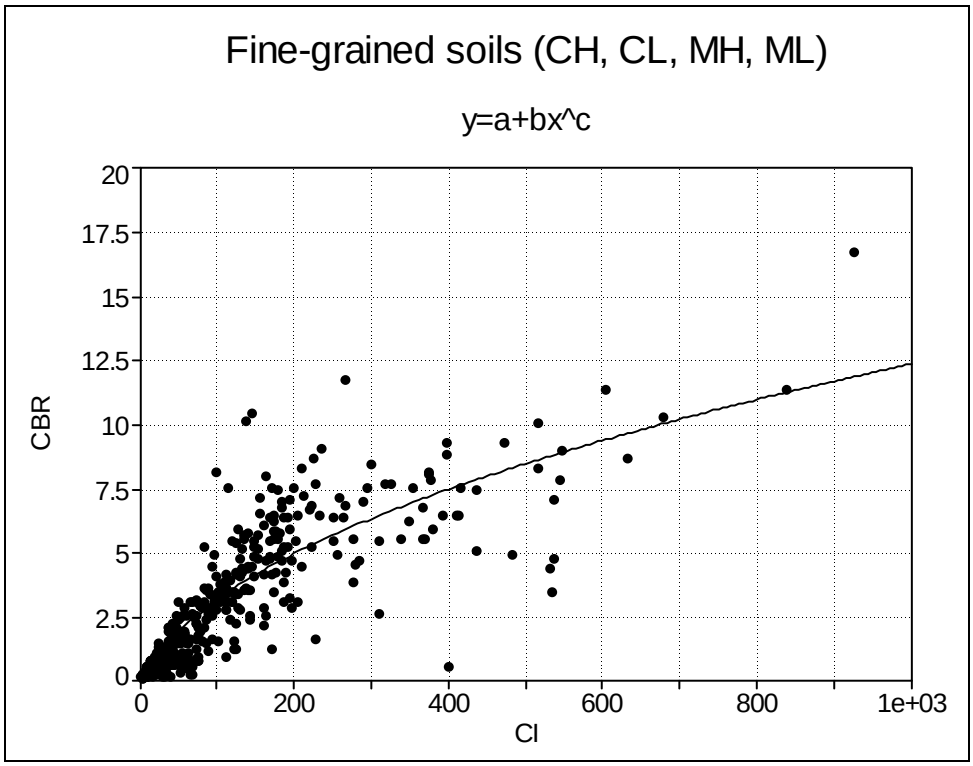

Figure D8. CBR versus CI for fine-grained soils.

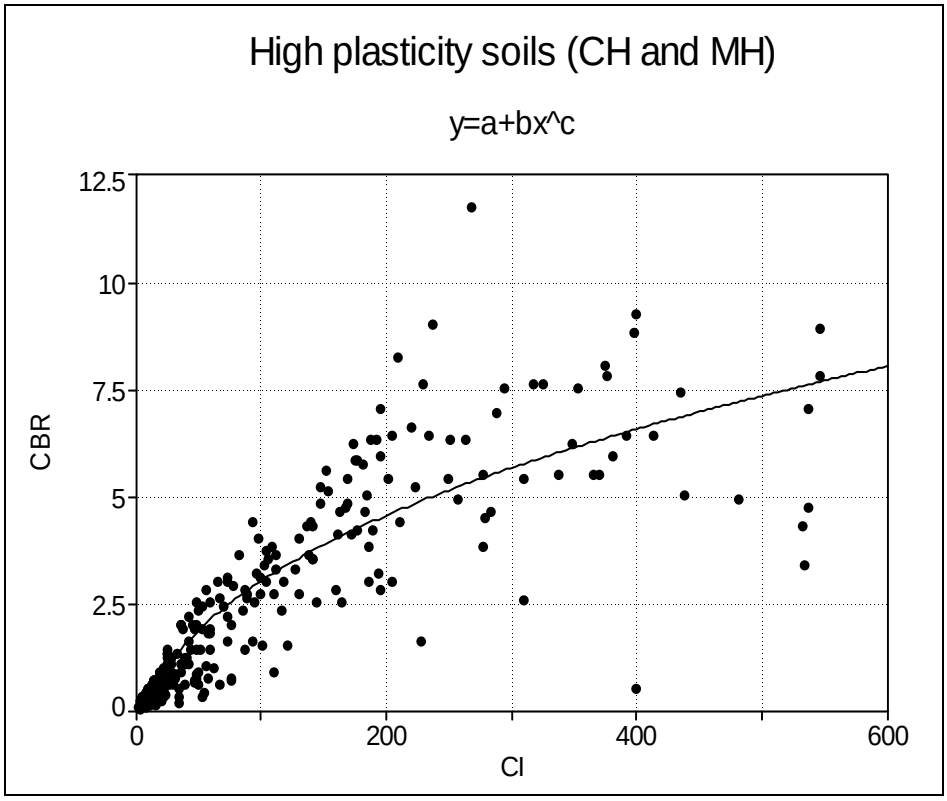

Figure D9. CBR versus CI for high-plasticity soils.

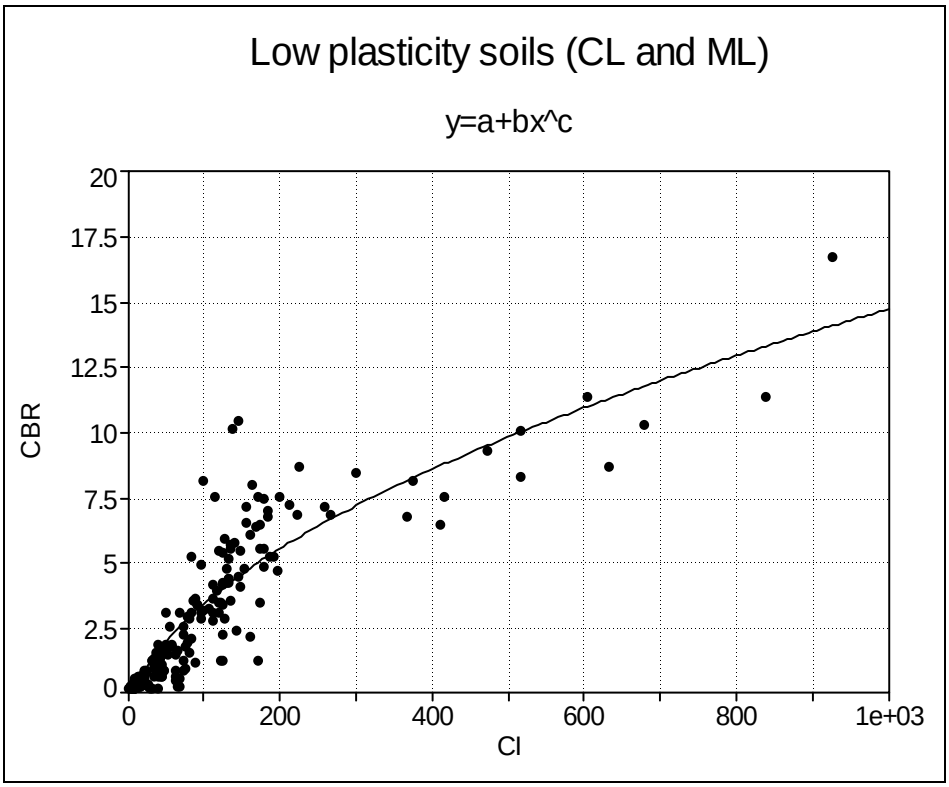

Figure D10. CBR versus CI for low-plasticity soils.

CBR = a(CI)^b

Regression analysis table of coefficients and graphs for the equation of the form:

$$CBR = a(CI)^b \,. \tag{D2}$$

These data are by soil type, and by individual site. In addition, for the MH soil, the data are divided into two groups, one with higher CBR, and one with lower CBR.

Table D2. MH soils regression coefficients.

Soil Type	Coefficients		R^2	Dry Density pcf	MC wt %	Plasticity		
	a	*b*				LL	PL	PI
All MH	0.0820	0.7174	0.7715	70.9	47.4			
MH Lower group*	0.0592	0.7154	0.8280	67.0	53.4			
MH Upper group**	0.1002	0.7123	0.8672	74.4	43.7			
Lower Group								
MH Ramey	0.1159	0.6111	0.9337	74.3	42.2	65	34	31
MH Wahiawa	0.0498	0.7712	0.8507	72.0	44.1	64	46	18
MH Mayaguez	0.2206	0.4798	0.7502	83.0	36.6	58	38	20
MH Wainaku	0.0277	0.8081	0.8806	55.7	72.7	96	76	20
MH Tillamook	0.0145	0.9605	0.7743	53.4	68.1	89	77	12
Upper Group								
MH Clayton	0.1444	0.6308	0.7817	78.9	37.4	67	49	18
MH Yabucoa	0.0271	0.9608	0.9870	73.9	43.4	77	39	38
MH Chanthaburi	0.0220	0.9551	0.9863	74.5	44.5	53	42	11
MH Barcelometa	0.0234	1.0030	0.9019	72.7	43.1	76	48	28
MH P. Miguel	0.0253	0.9618	0.9163	70.1	47.1	76	44	32
MH Port Hueneme	0.0418	0.9704	0.9567		46.4	72	41	31

* Lower group: Tillamook, Mayaguez, Ramey, Wainaku, Wahiawa.
** Upper group: Pedro Miguel, Barcelometa, Port Hueneme, Yabucoa, Clayton, Chanthaburi.

Grouped sites

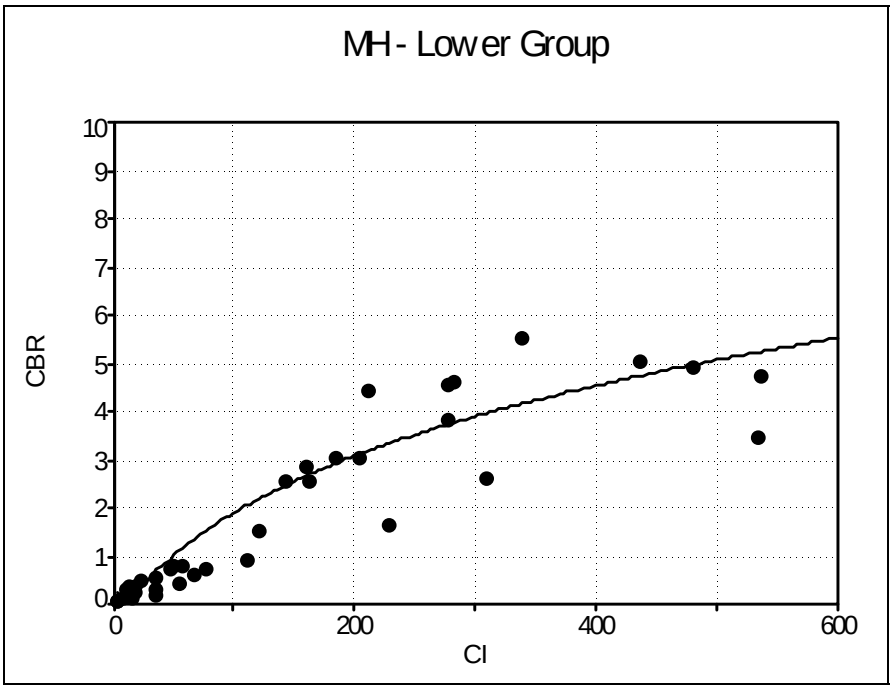

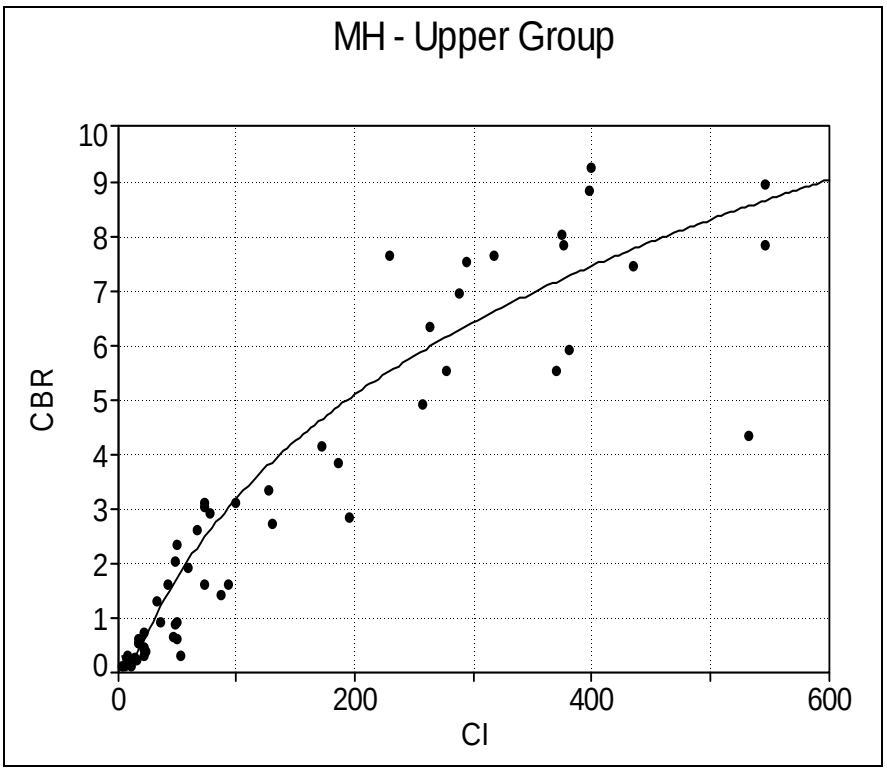

Individual sites

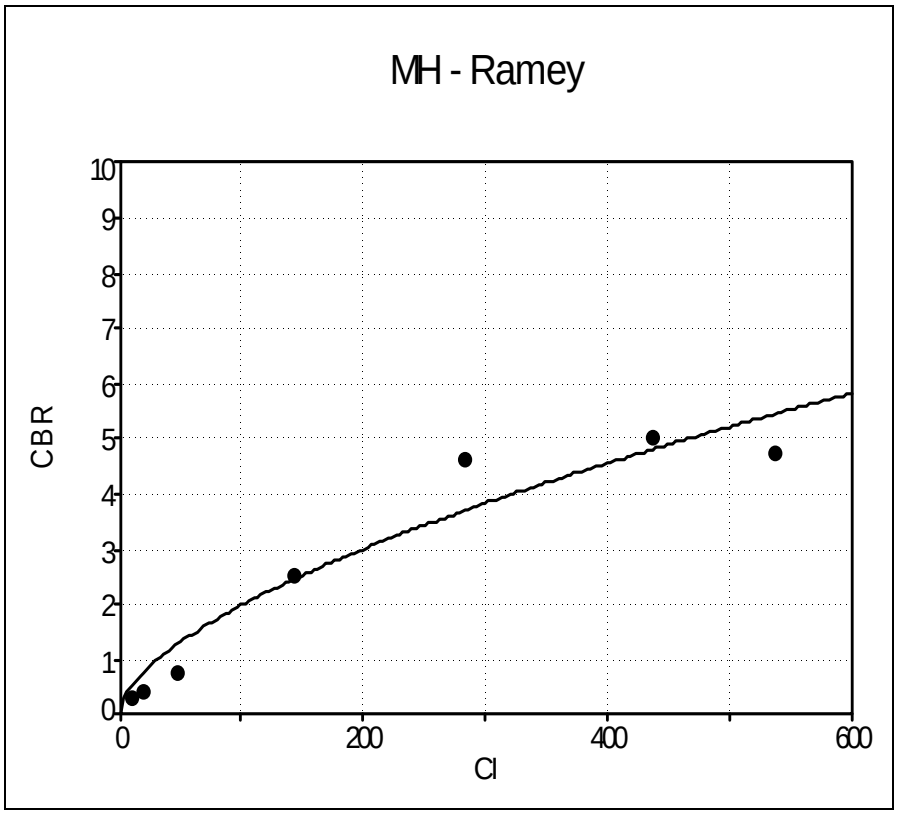

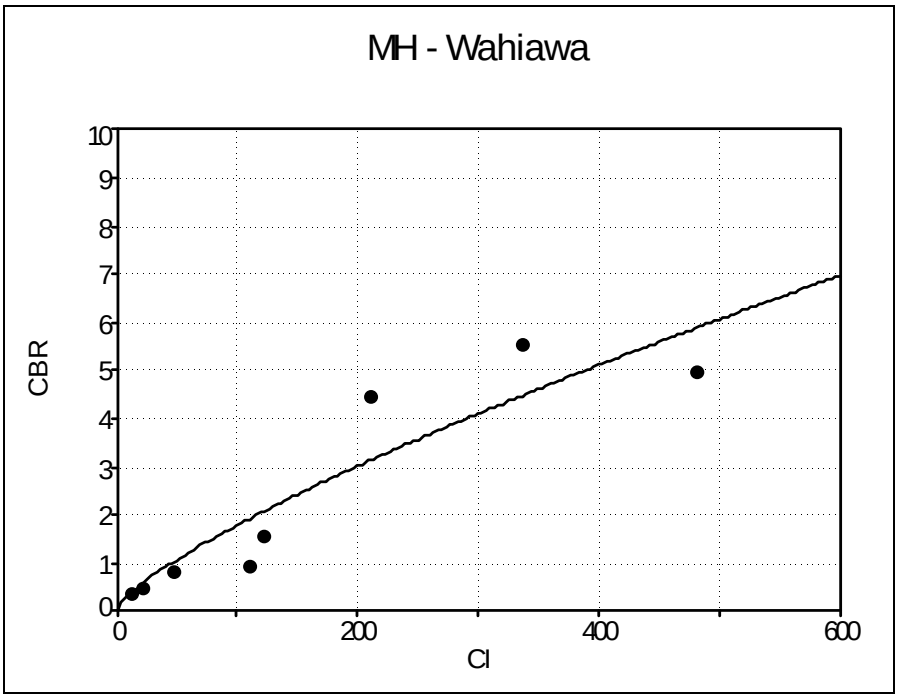

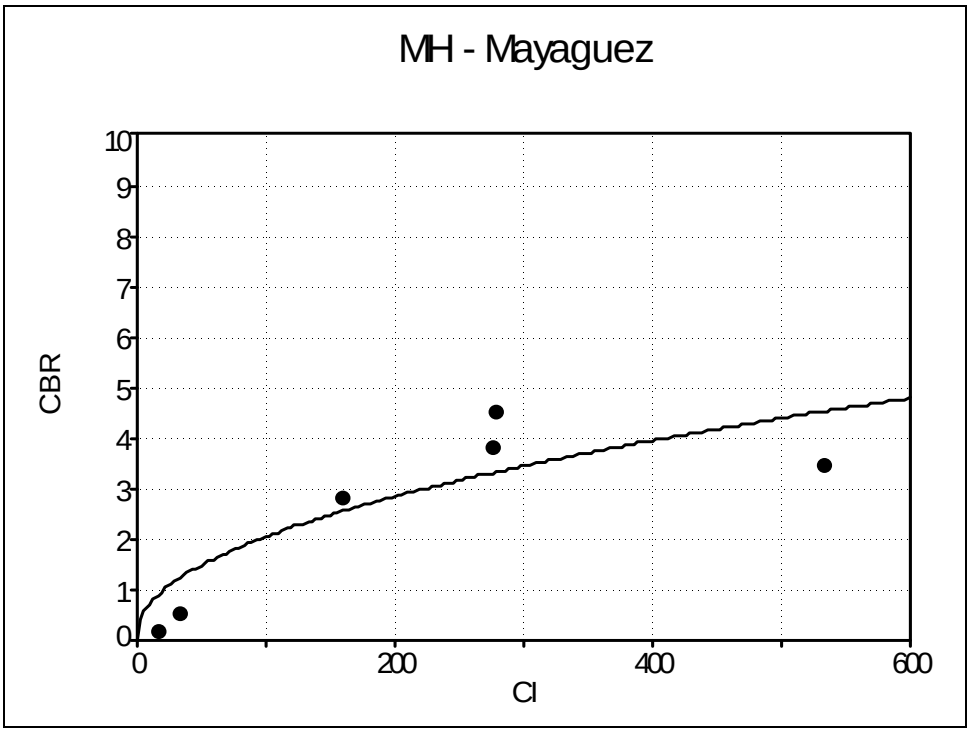
MH - Mayaguez
CBR
CI
0
1
2
3
4
5
6
7
8
9
10
0
200
400
600

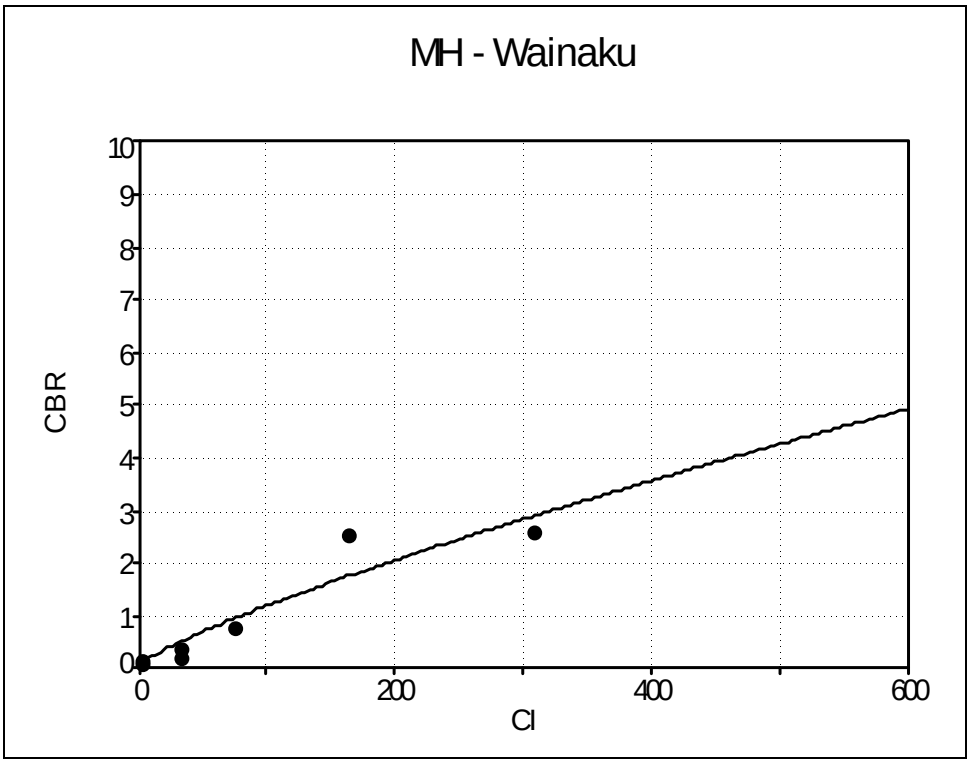
MH - Wainaku
CBR
CI
0
1
2
3
4
5
6
7
8
9
10
0
200
400
600

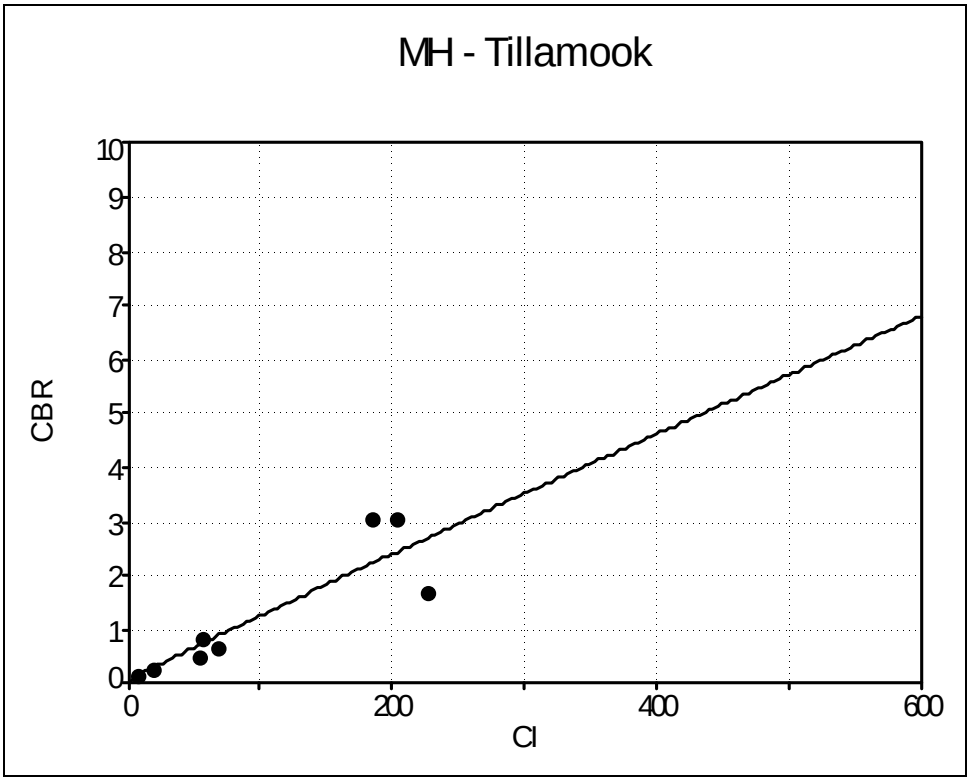
MH - Tillamook
CBR
CI
0
1
2
3
4
5
6
7
8
9
10
0
200
400
600

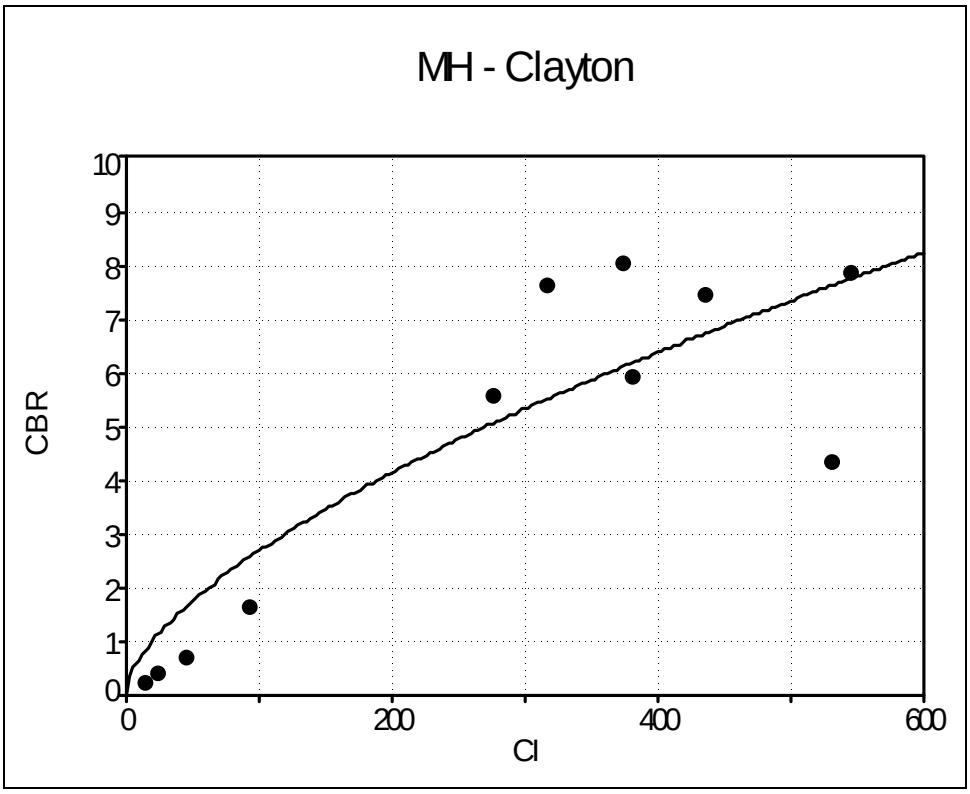
MH - Clayton
CBR
CI
0
1
2
3
4
5
6
7
8
9
10
0
200
400
600

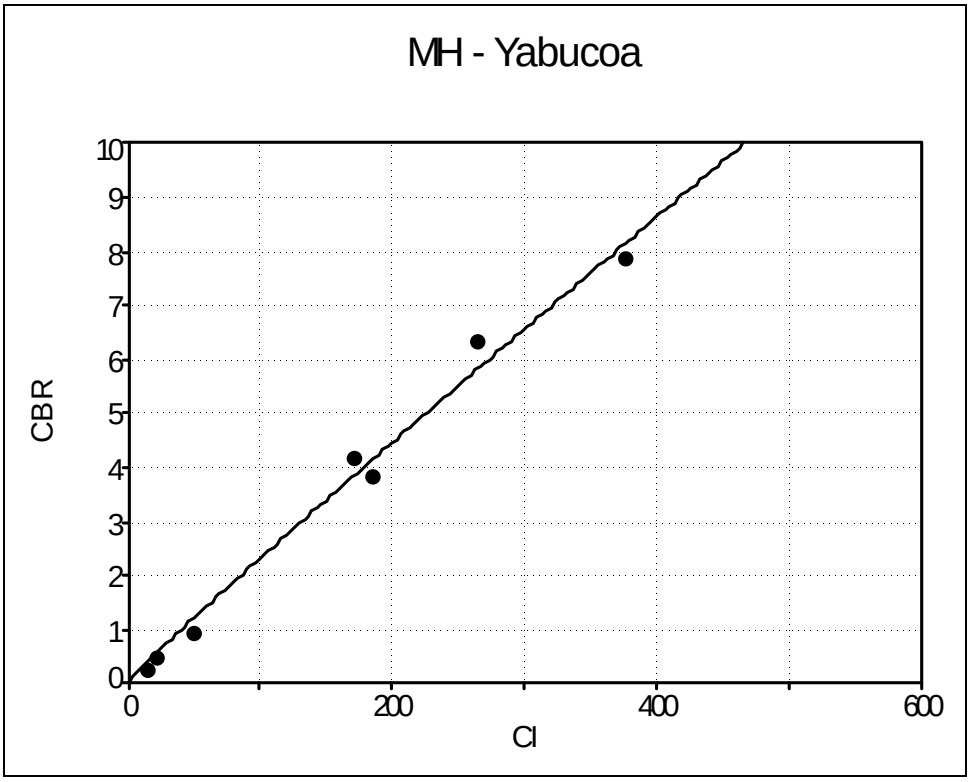
MH - Yabucoa
CBR
CI
0
1
2
3
4
5
6
7
8
9
10
0
200
400
600

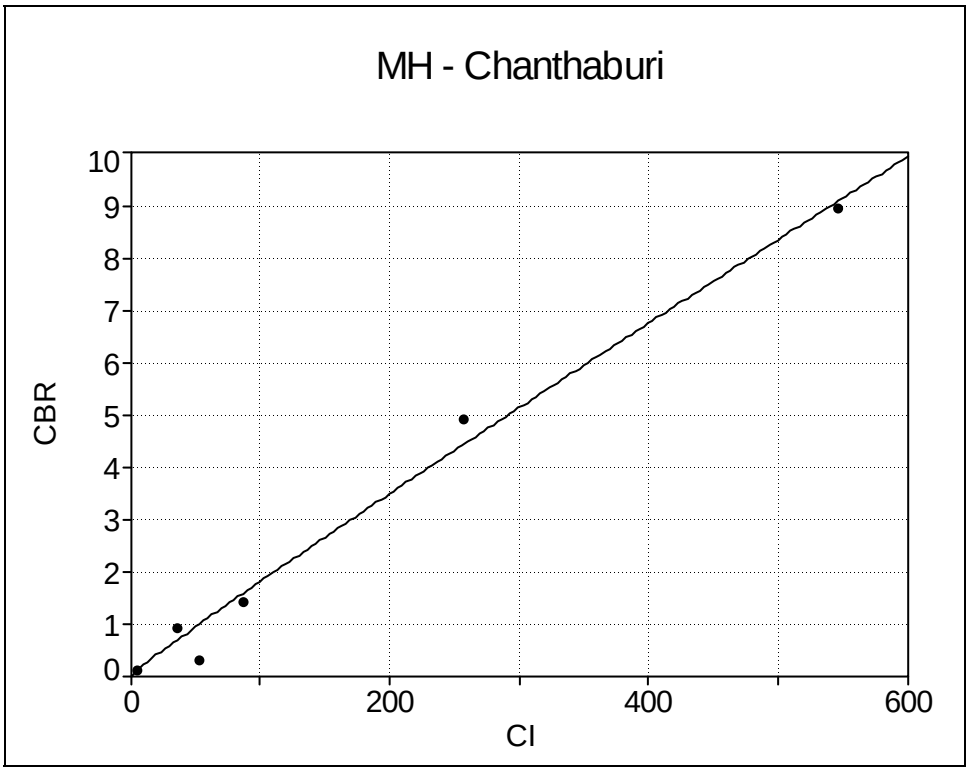
MH - Chanthaburi
CBR
CI
0
1
2
3
4
5
6
7
8
9
10
0
200
400
600

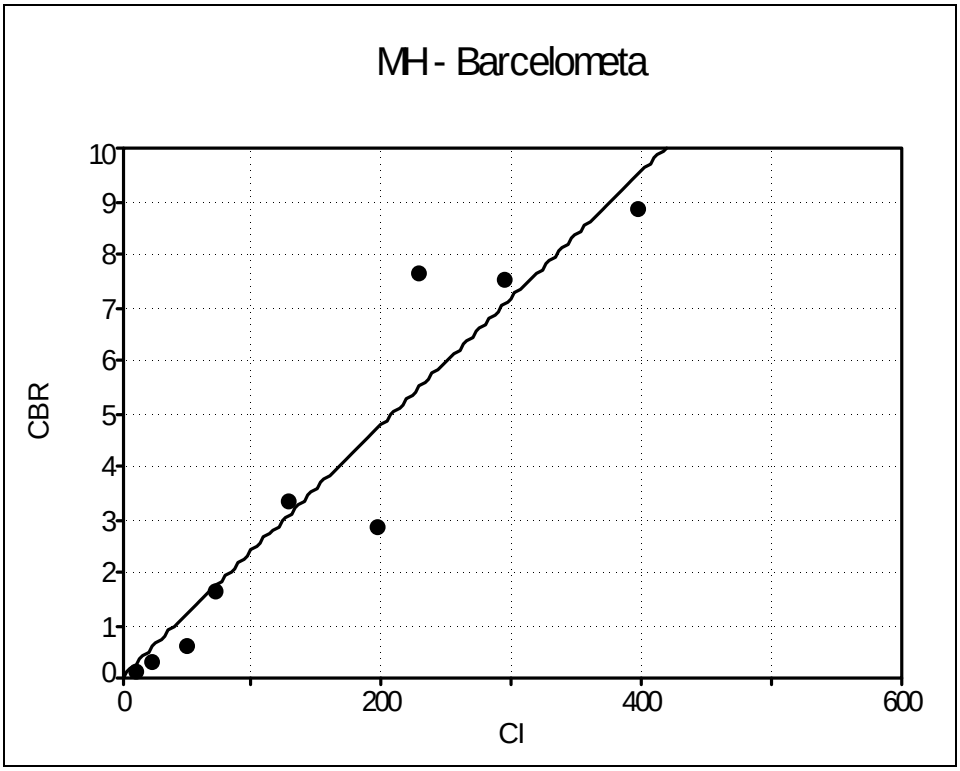
MH - Barcelometa
CBR
CI
0
1
2
3
4
5
6
7
8
9
10
0
200
400
600

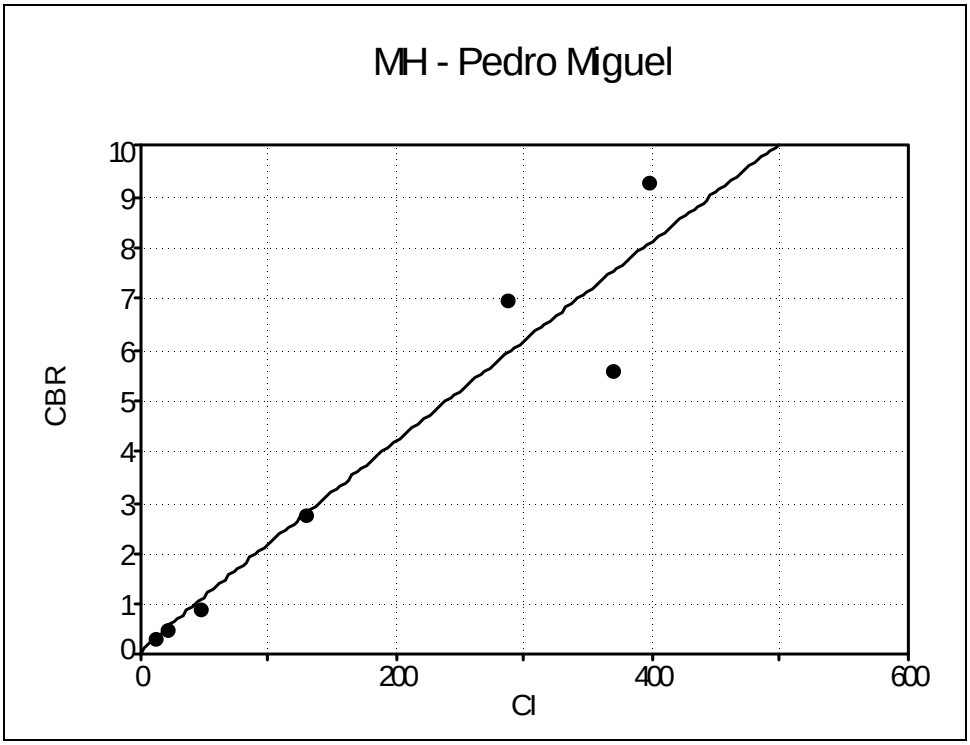
MH - Pedro Miguel
CBR
CI
0
1
2
3
4
5
6
7
8
9
10
0
200
400
600

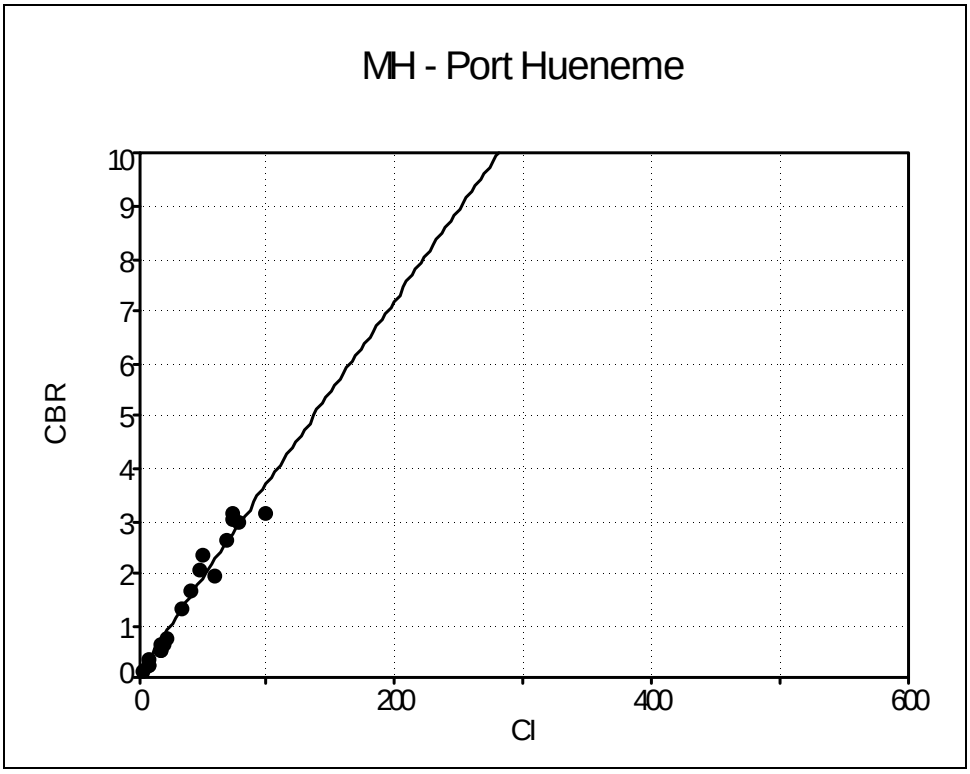

Table D3. CL Soils regression coefficients.

Soil Type	Coefficients		R^2	Dry Density	MC wt %	Plasticity		
	a	*b*				LL	PL	PI
All CL	0.1266	0.6986	0.8701	99.8	23.7			
CL Blythville	0.0121	1.2201	0.9315		21.2	25	17	8
CL Camp Huelen	0.8006	0.0733	0.9903		31.4	45	18	27
CL Chieng Mai	0.0677	0.8154	0.9182	99.6	21.0	31	22	9
CL Delta	0.0242	1.0509	0.9739		24.3	35	22	13
CL Fort Kobbe	0.0184	0.9589	0.9595	98.3	23.3	34	25	9
CL Khon Kaen	0.0102	1.0853	0.9964	110.4	14.3	23	15	8
CL Newport	0.0454	0.9371	0.9499		25.1	40	20	20
CL Oxford	0.1591	0.6440	0.9404	93.6	23.6	39	22	17
CL Shreveport	0.0044	1.3919	0.8392		17.3	27	19	8
CL Stuttgart	0.0366	0.9911	0.9566		24.5	37	20	17
CL Vicksburg 1 (aka Vicksburg, MS (Rifle Range))	0.0044	1.4202	0.7277		26.1	39	25	14
CL Vicksburg 2 (aka Vicksburg, MS)	0.1258	0.6791	0.9623	99.8	20.9	34	22	12

Individual sites

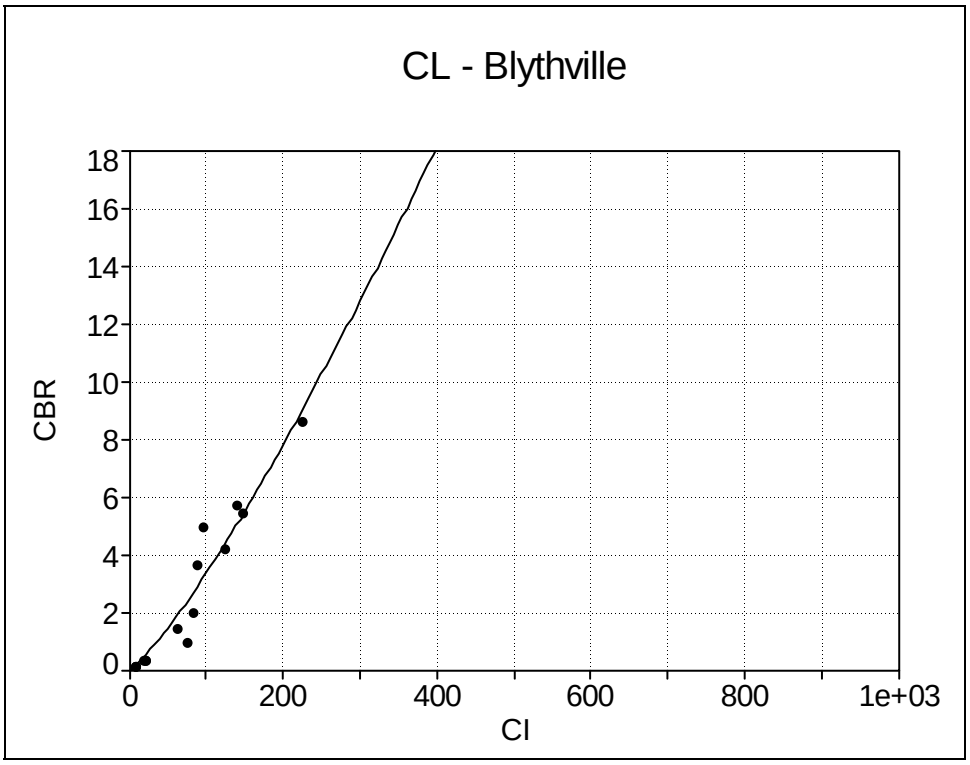

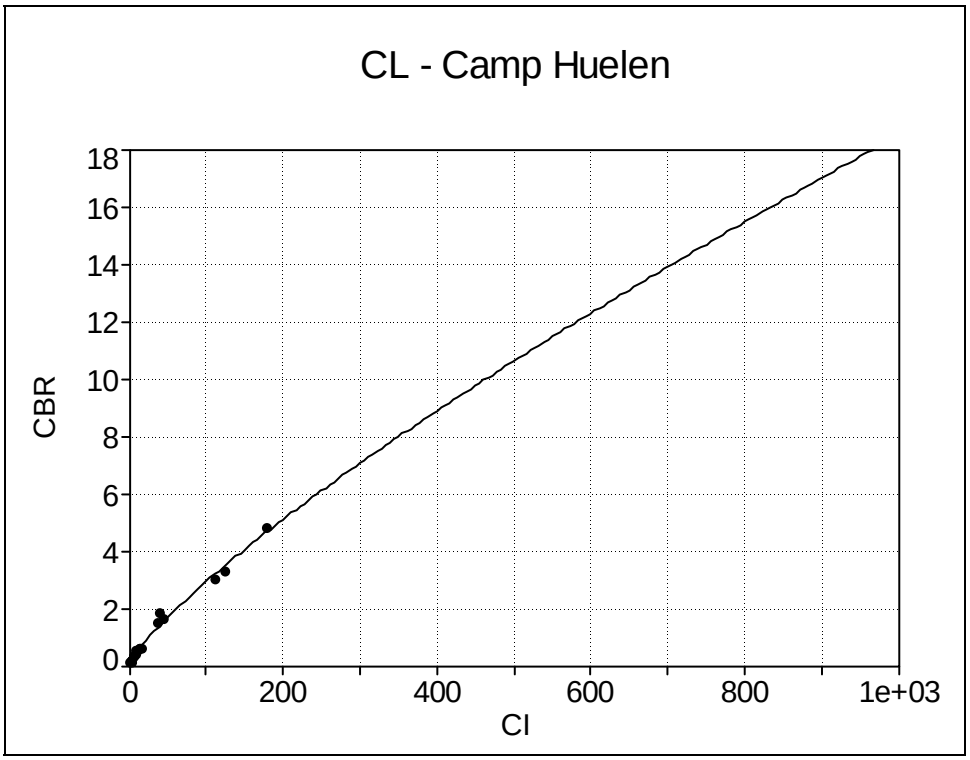

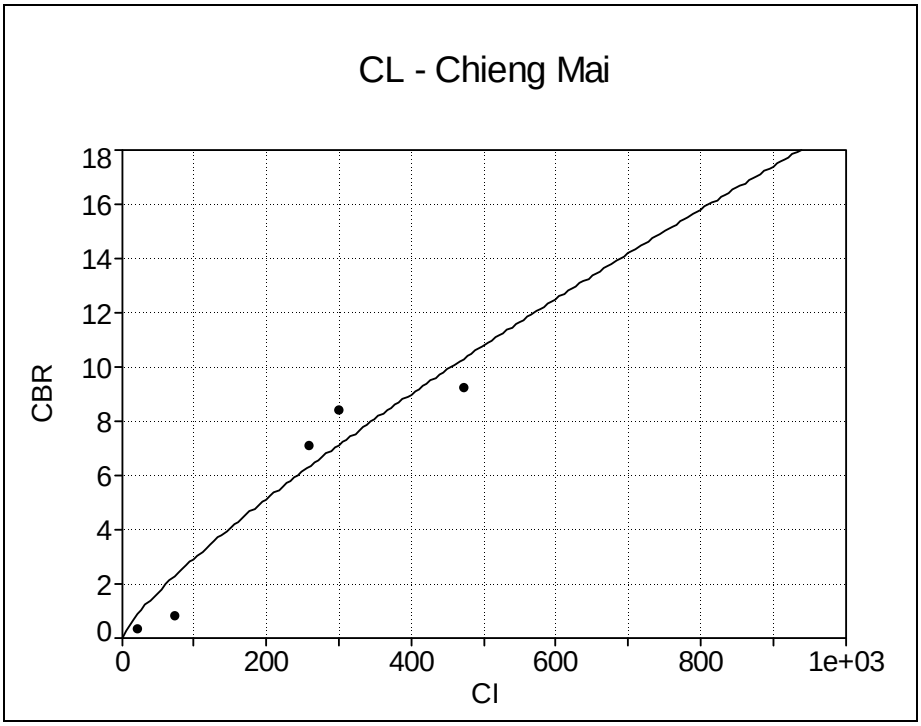
CL - Chieng Mai
CBR
CI
0
2
4
6
8
10
12
14
16
18
0
200
400
600
800
1e+03

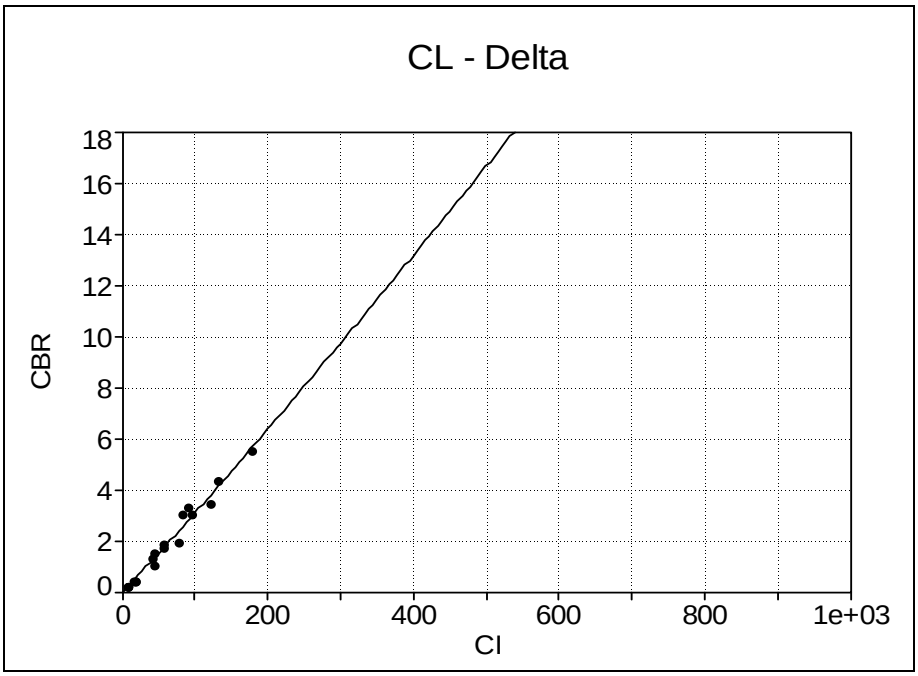
CL - Delta
CBR
CI
0
2
4
6
8
10
12
14
16
18
0
200
400
600
800
1e+03

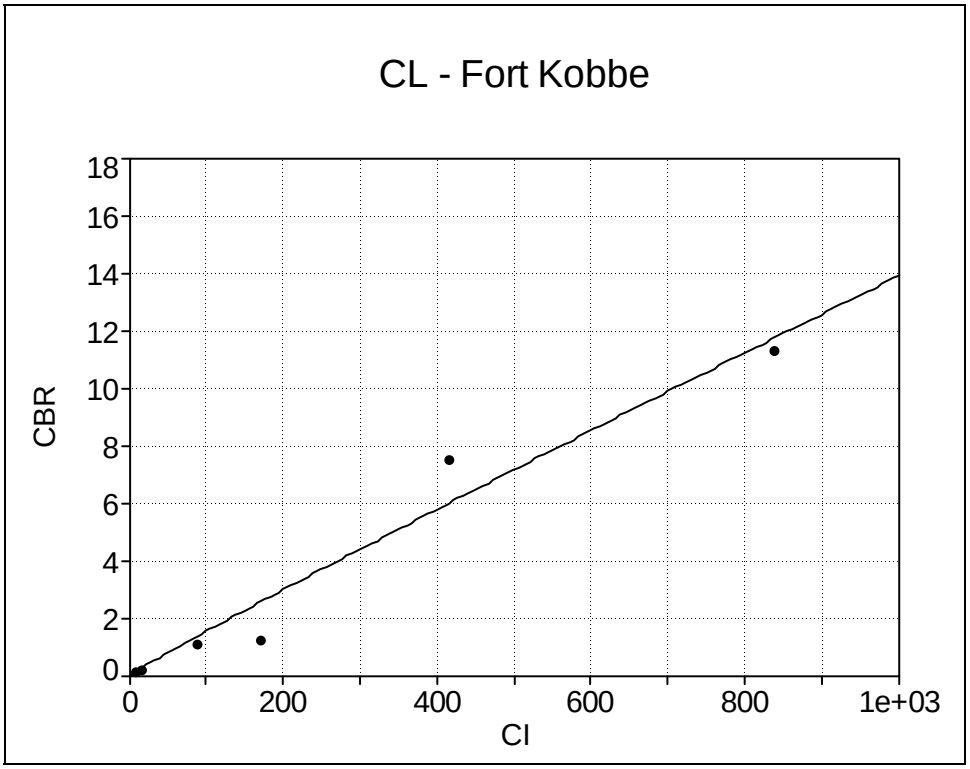
CL - Fort Kobbe
CBR
CI
0
2
4
6
8
10
12
14
16
18
0
200
400
600
800
1e+03

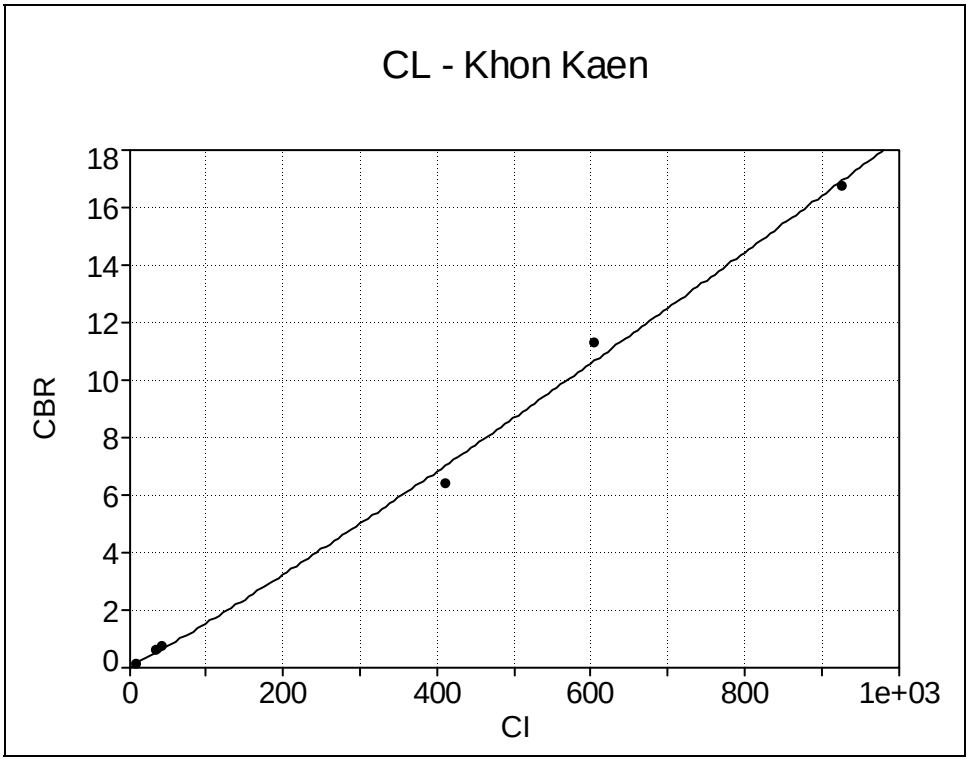
CL - Khon Kaen
CBR
CI
0
2
4
6
8
10
12
14
16
18
0
200
400
600
800
1e+03

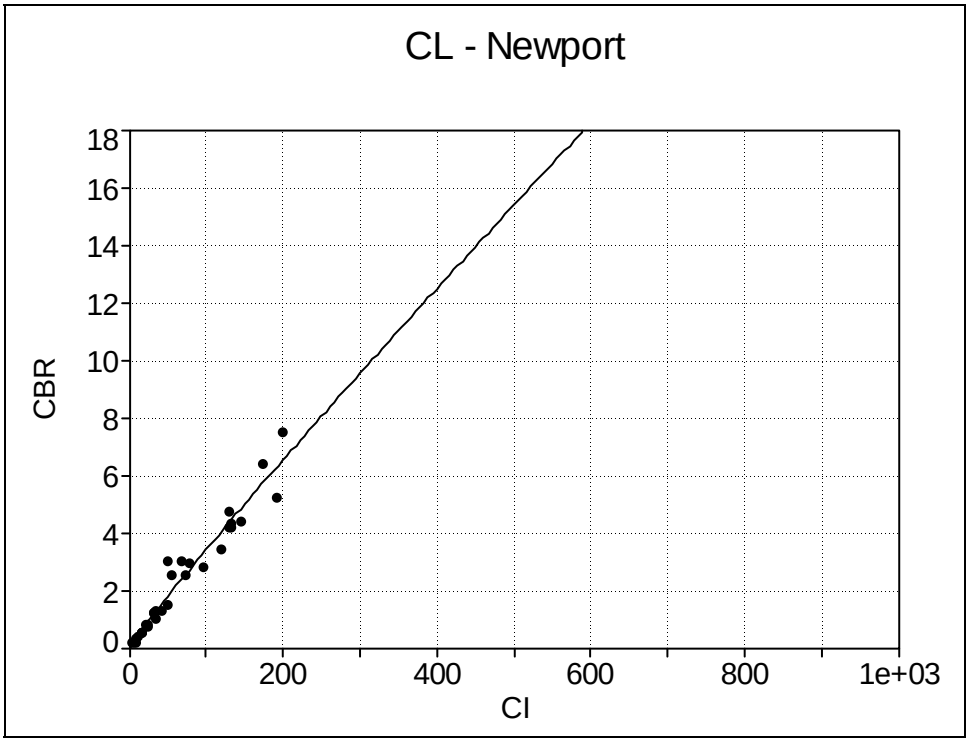
CL - Newport
CBR
CI
0
2
4
6
8
10
12
14
16
18
0
200
400
600
800
1e+03

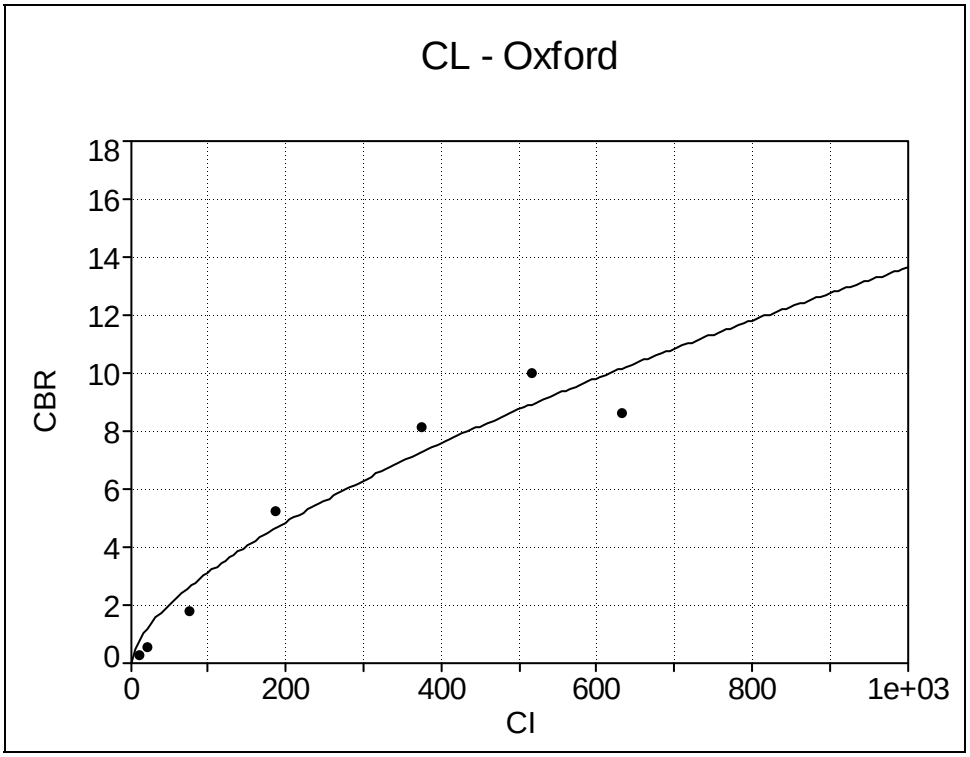
CL - Oxford
CBR
CI
0
2
4
6
8
10
12
14
16
18
0
200
400
600
800
1e+03

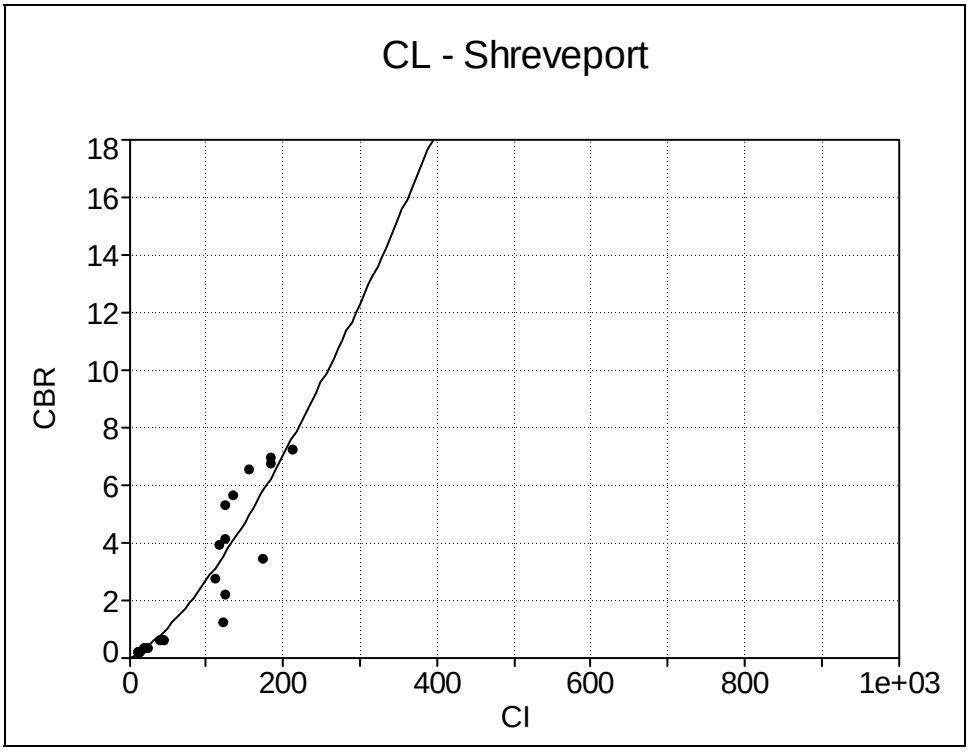
CL - Shreveport
CBR
CI
0
2
4
6
8
10
12
14
16
18
0
200
400
600
800
1e+03

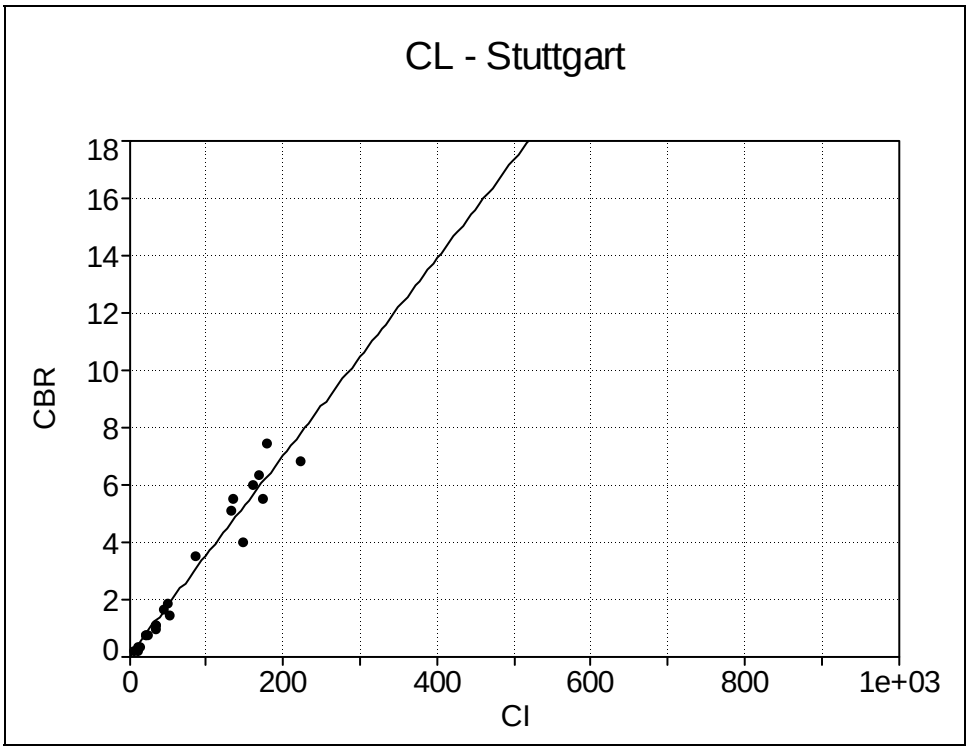
CL - Stuttgart
CBR
CI
0
2
4
6
8
10
12
14
16
18
0
200
400
600
800
1e+03

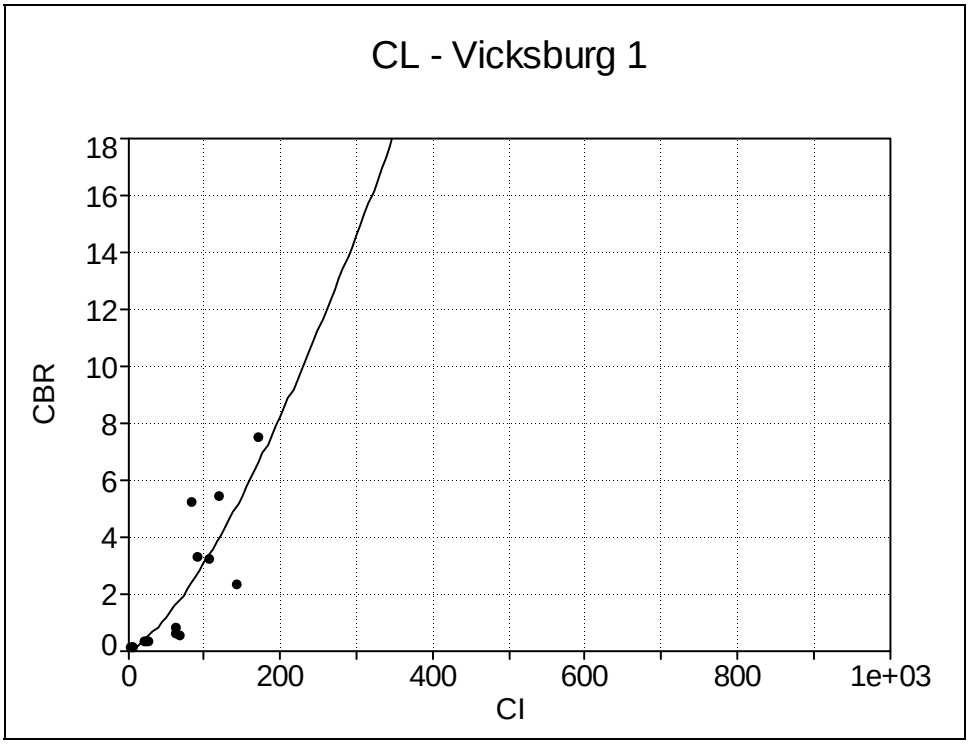
CL - Vicksburg 1
CBR
CI
0
2
4
6
8
10
12
14
16
18
0
200
400
600
800
1e+03

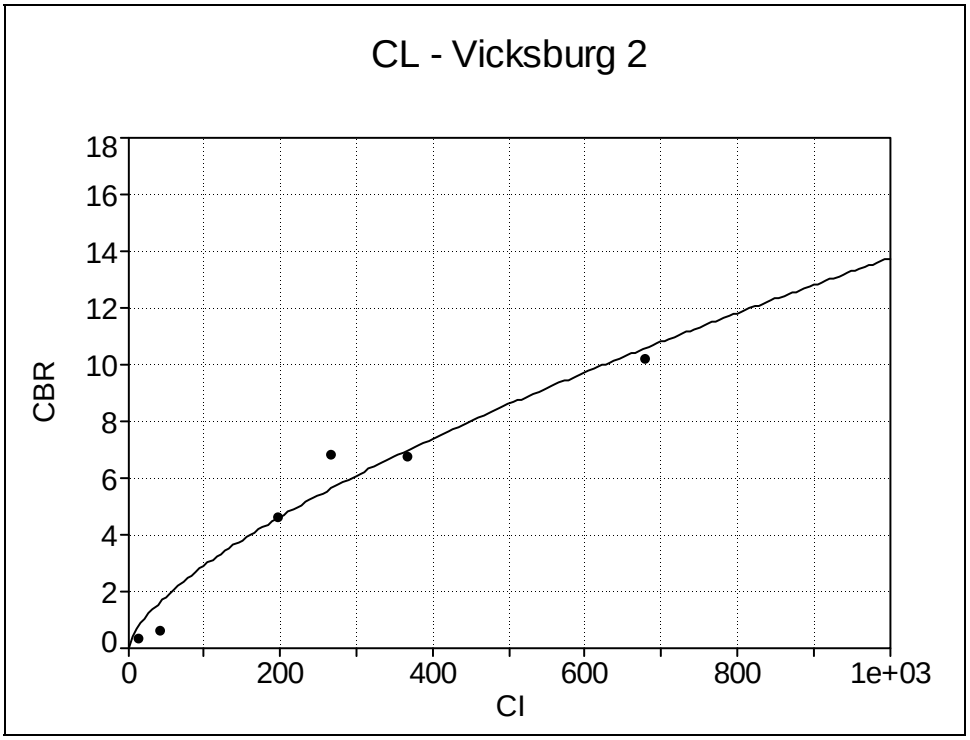
CL - Vicksburg 2
CBR
CI
0
2
4
6
8
10
12
14
16
18
0
200
400
600
800
1e+03

Table D4. ML soils regression coefficients.

Soil Type	Coefficients		R^2	Dry Density pcf	MC wt %	Plasticity		
	a	*b*				LL	PL	PI
All ML	0.1111	0.7390	0.5193	88.8	23.6			
ML Monroe	0.0321	1.1194	0.7882		19.4			
ML Shaw	0.0325	0.8844	0.9619	88.8	29.8	45	27	18
ML Vicksburg 1 (aka Delta, LA)	0.0074	1.2918	0.9314		24.2	26	23	3
ML Vicksburg 2 (aka Vicksburg, MS (WES))	0.0000	2.3474	0.5623		21.8	27	25	2

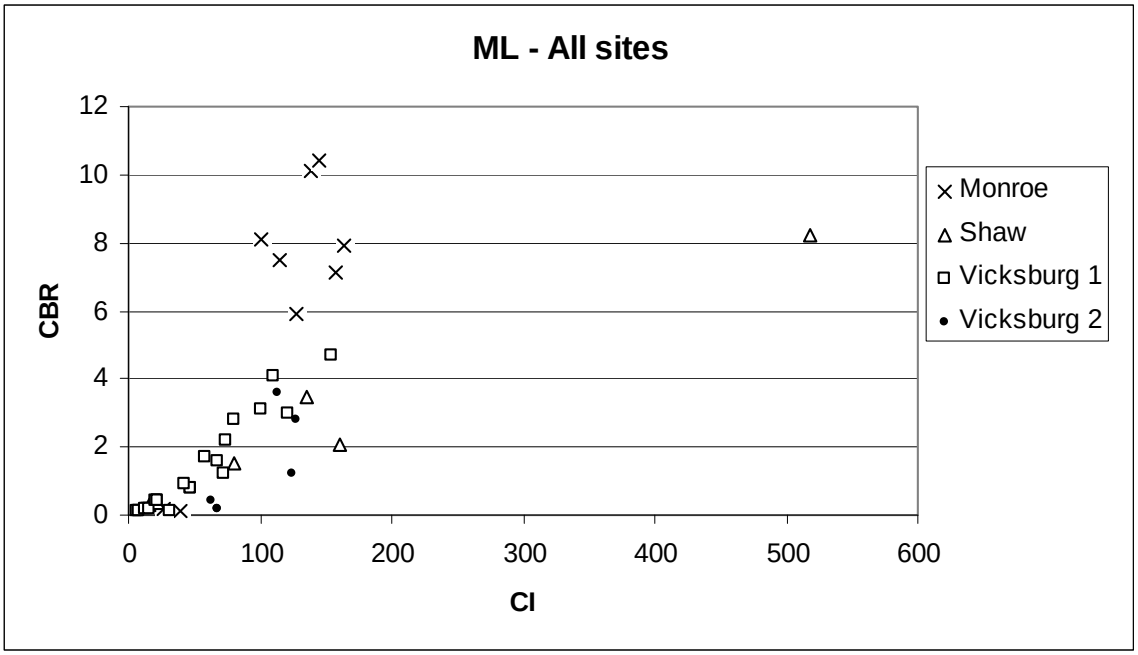

Individual sites

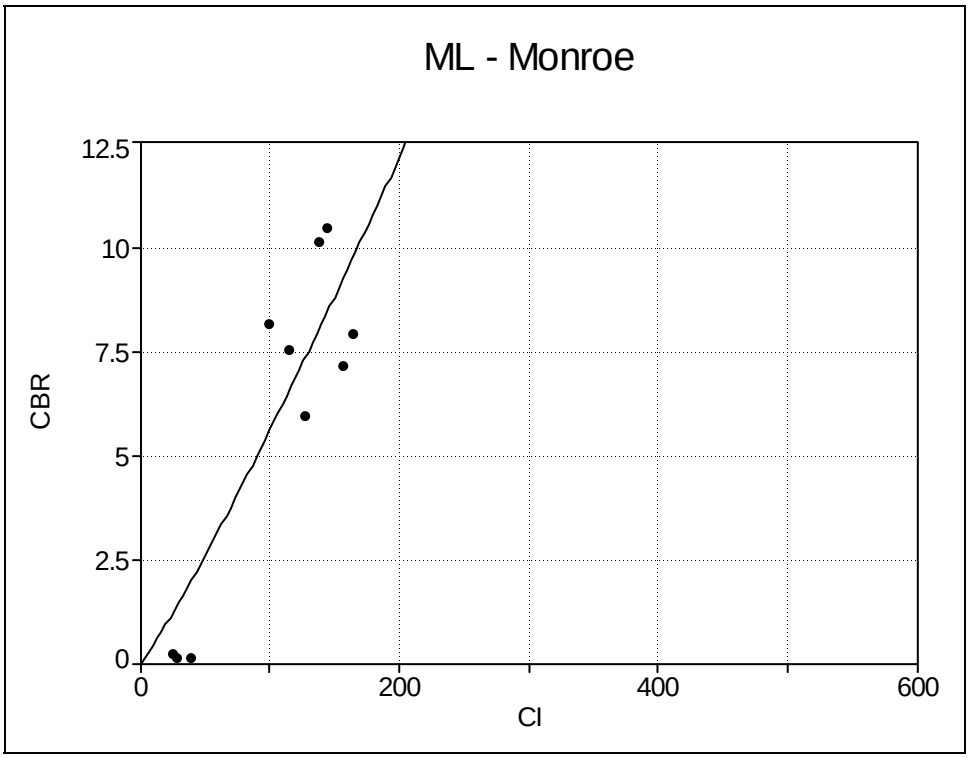

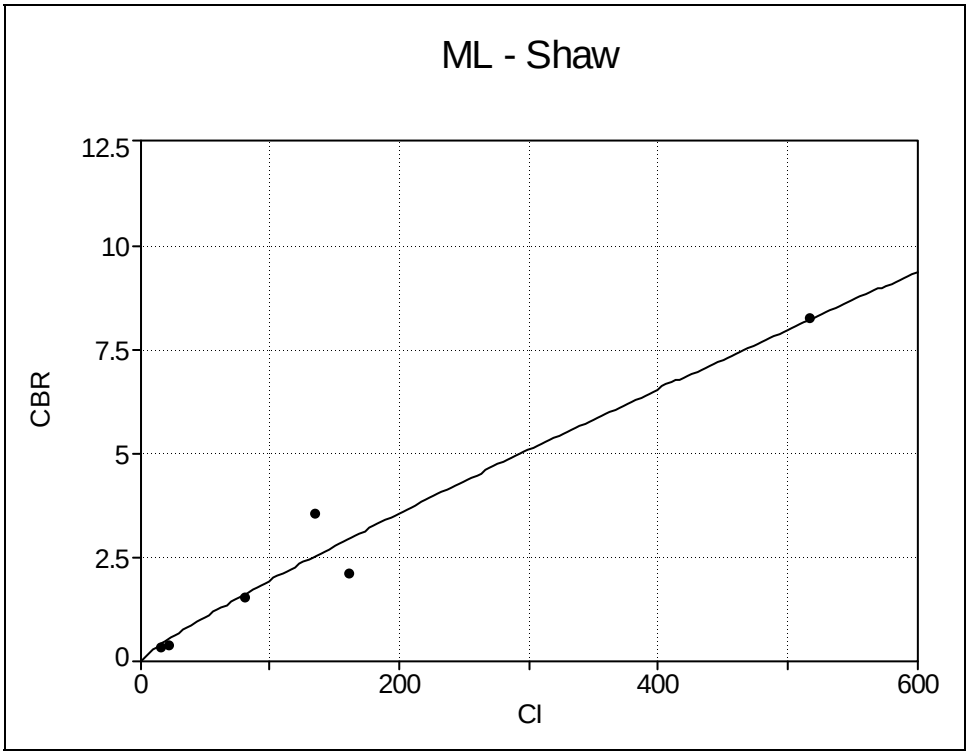

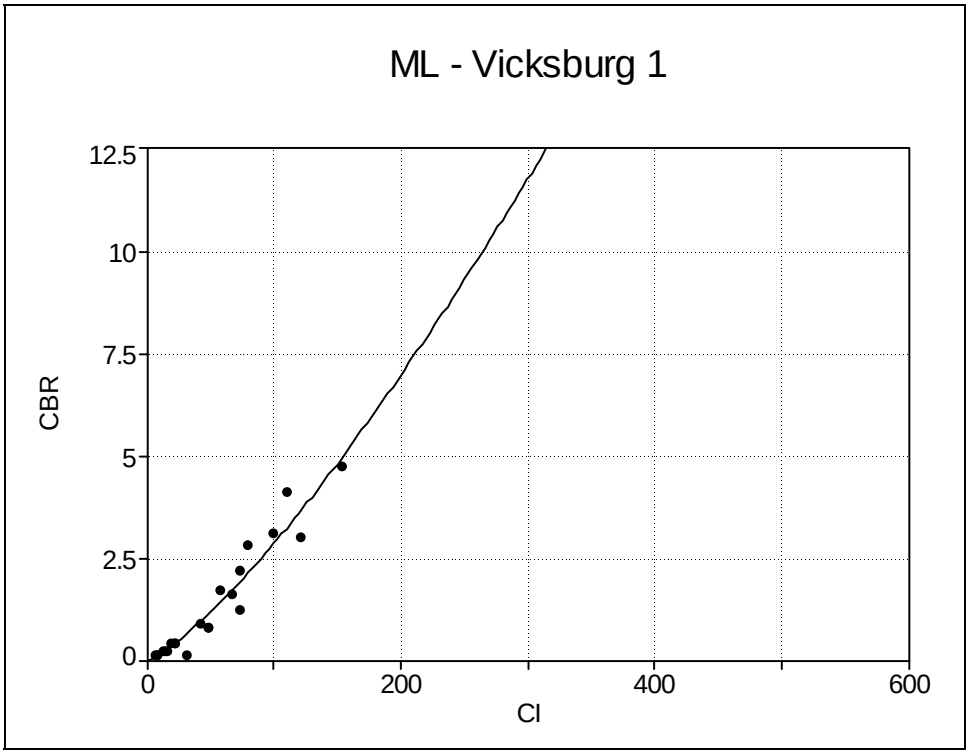
ML - Vicksburg 1
CBR
12.5
10
7.5
5
2.5
0
0
200
400
600
CI

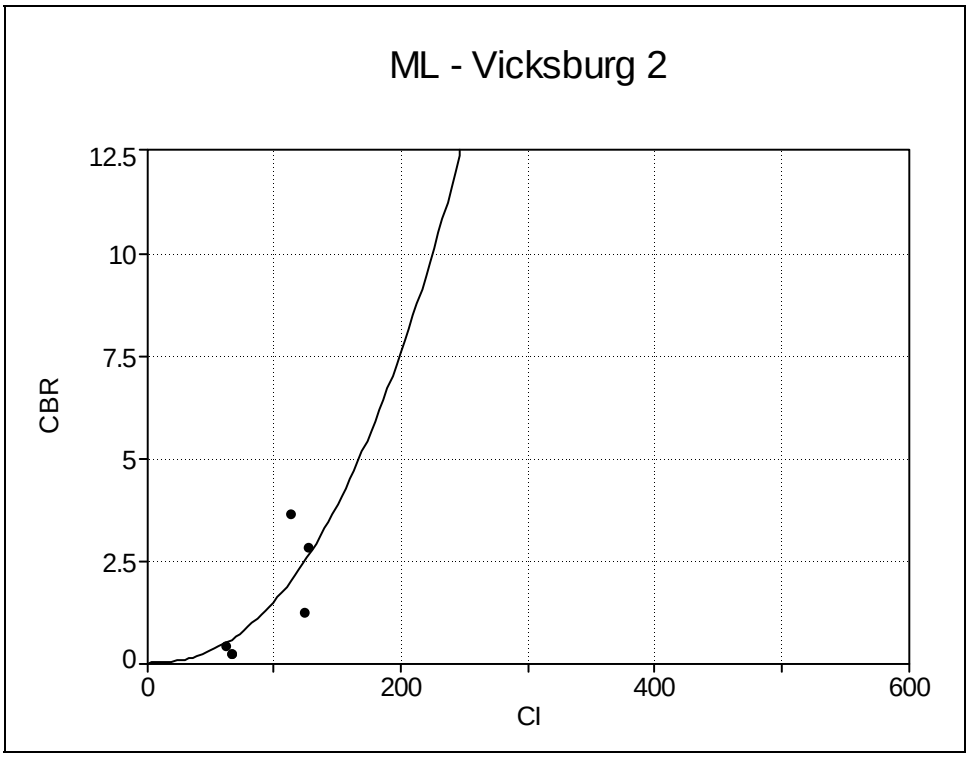
ML - Vicksburg 2
CBR
12.5
10
7.5
5
2.5
0
0
200
400
600
CI

Table D5. CH soils regression coefficients.

Soil Type	Coefficients		R^2	Dry Density	MC wt %	Plasticity		
	a	*b*				LL	PL	PI
All CH	0.1264	0.6979	0.8516	78.1	41.2			
CH Bang Khen	0.0165	1.1349	0.9981	86.5	32.2	56	24	32
CH Camp Huelen	0.0989	0.7674	0.9652	ND	44.4	75	26	49
CH Corozal	0.1339	0.6882	0.8035	58.6	64.9	130	48	82
CH Corvallis	0.0245	1.0297	0.9191	75.8	41.1	66	30	36
CH Guanica	0.0738	0.8017	0.9857	68.1	50.0	90	38	52
CH Laurel	0.0088	1.2762	0.9878	77.0	40.5	81	27	54
CH Lop Buri	0.1997	0.6142	0.8141	90.6	28.0	56	19	37
CH Pomaria	0.0627	0.7754	0.9058	85.0	32.6	55	29	26
CH Roosevelt	0.0584	0.8348	0.9732	87.1	31.4	55	28	27
CH Salisbury	0.0221	0.9524	0.9415	91.1	28.2	50	28	22
CH Vicksburg 48 (aka Mound, LA)	0.1510	0.6793	0.9162	ND	36.0	67	22	45
CH Vicksburg 66 (aka Vicks-burg, MS)	0.0908	0.7559	0.9083	75.5	41.0	72	31	42
CH Wahiawa	0.2269	0.5847	0.8198	75.6	44.0	71	33	38
CH Winterhaven	0.0907	0.7585	0.9424	ND	45.4	76	25	51

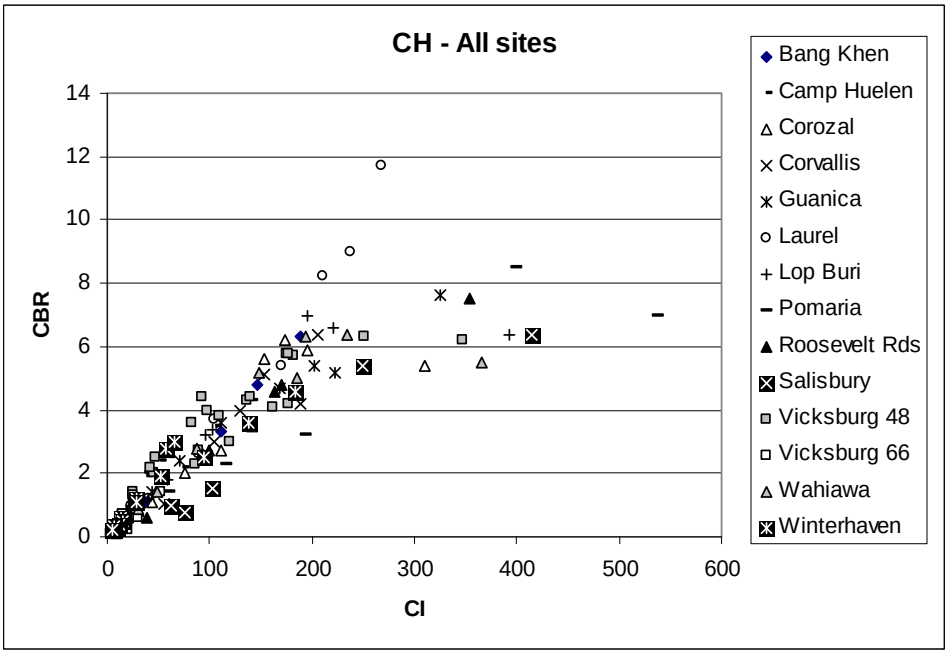

Individual sites

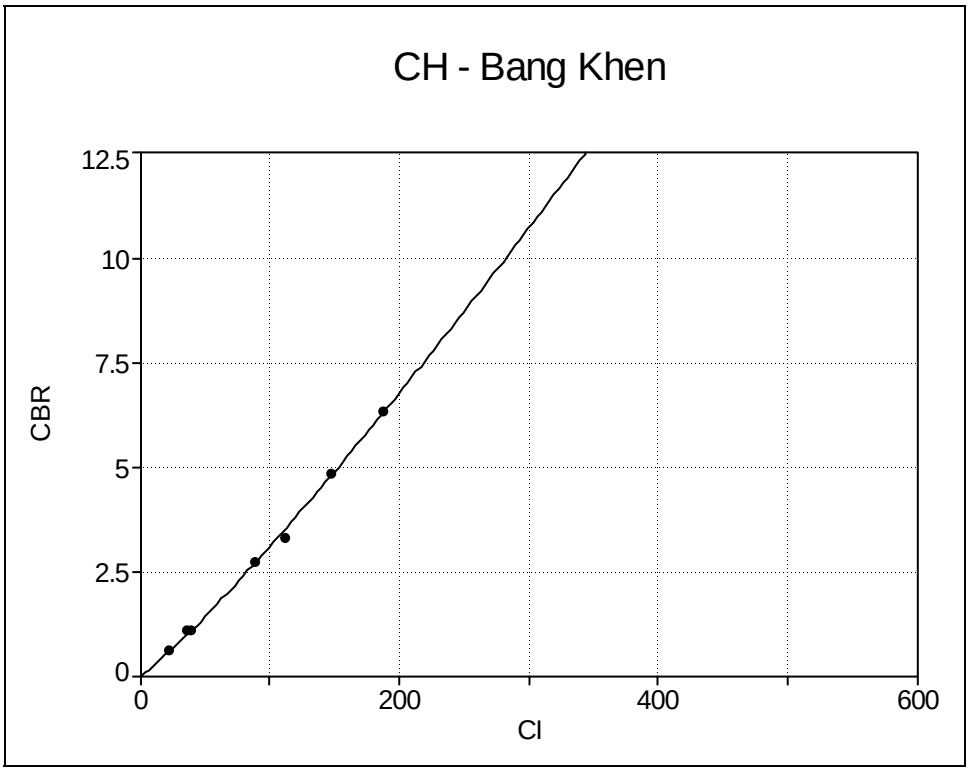

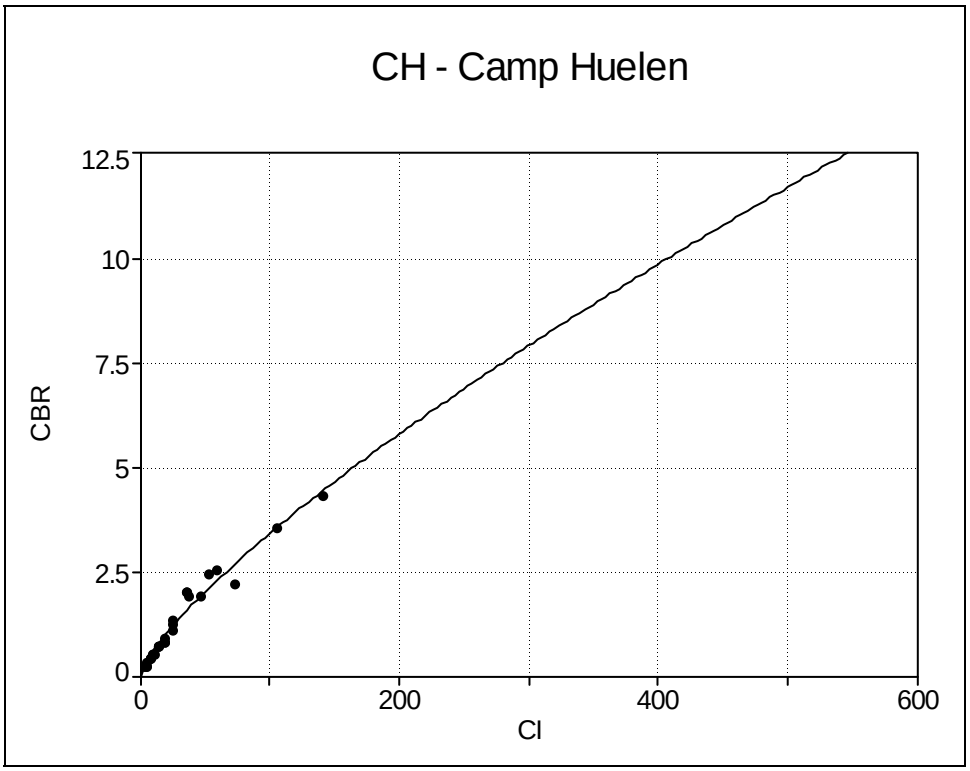

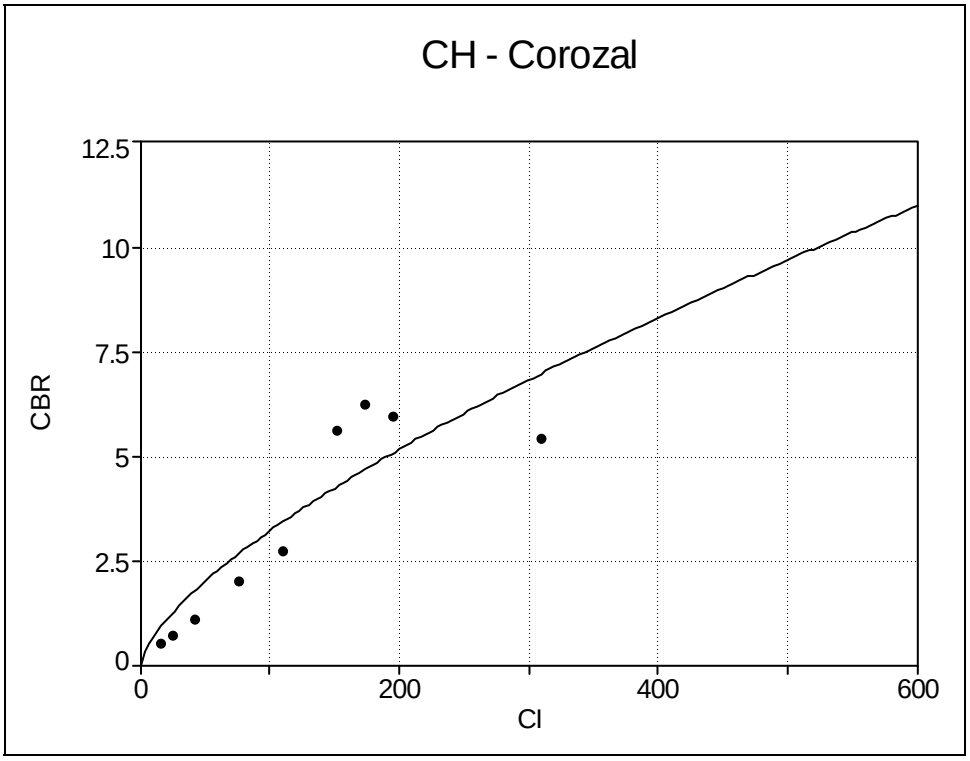
CH - Corozal
CBR
CI
0
2.5
5
7.5
10
12.5
0
200
400
600

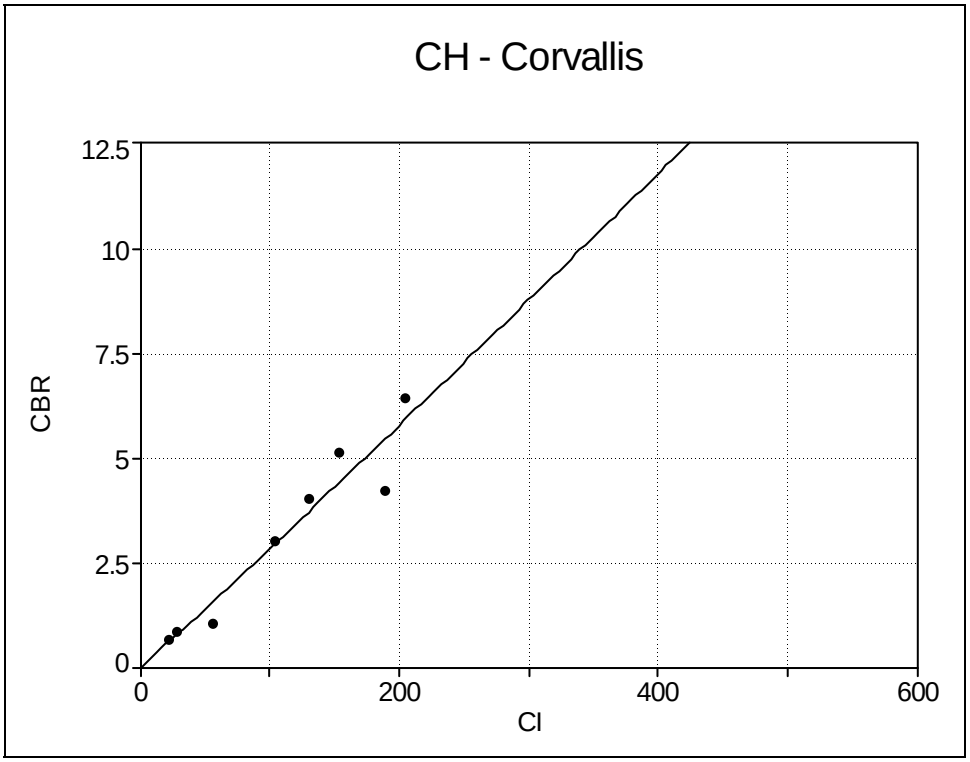
CH - Corvallis
CBR
CI
0
2.5
5
7.5
10
12.5
0
200
400
600

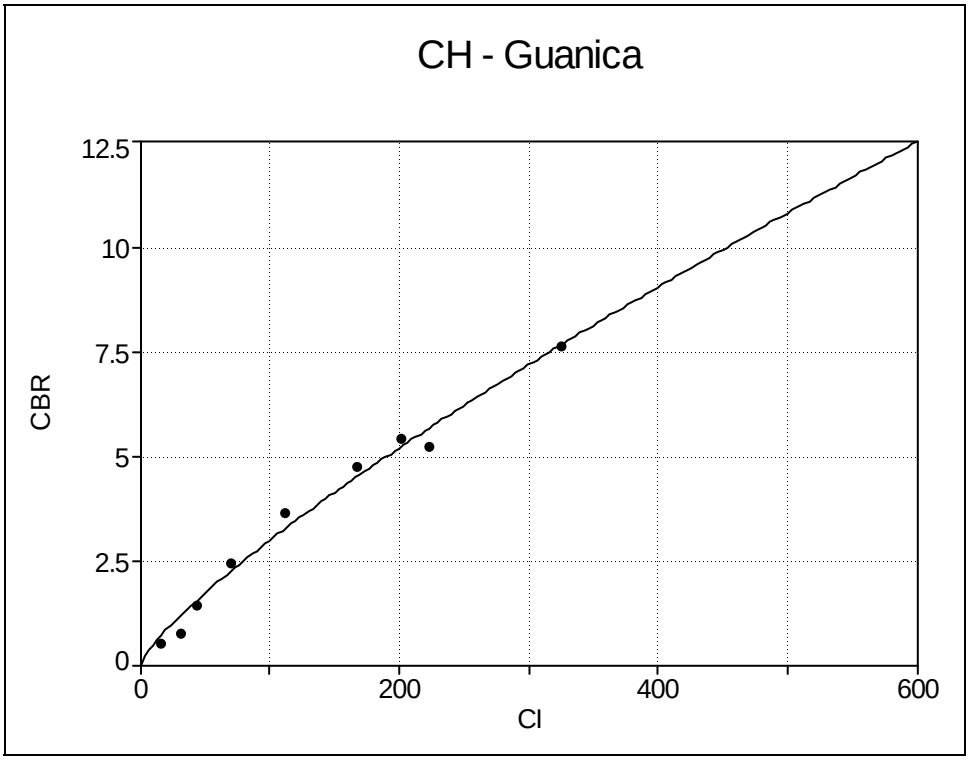
CH - Guanica
CBR
CI
0
2.5
5
7.5
10
12.5
0
200
400
600

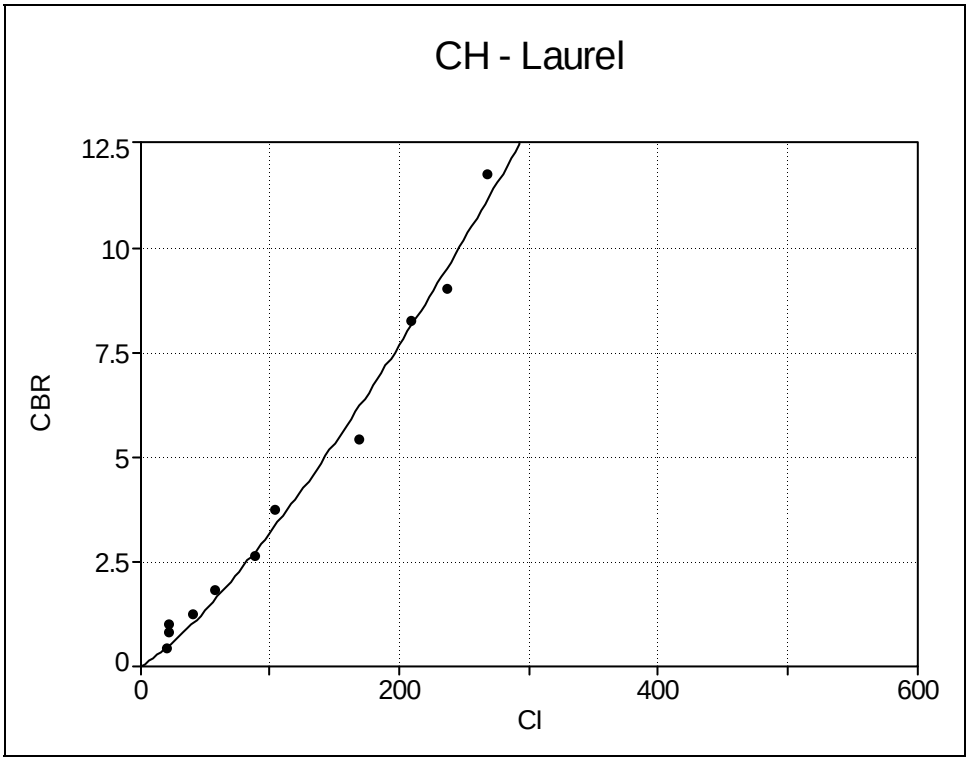
CH - Laurel
CBR
CI
0
2.5
5
7.5
10
12.5
0
200
400
600

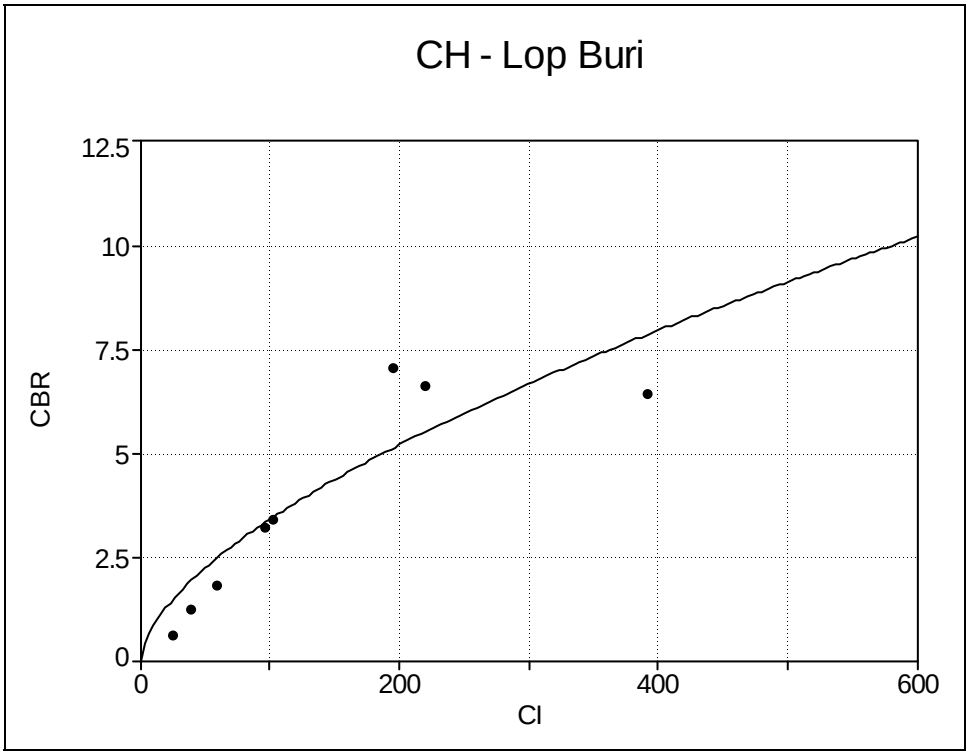
CH - Lop Buri
CBR
CI
0
2.5
5
7.5
10
12.5
0
200
400
600

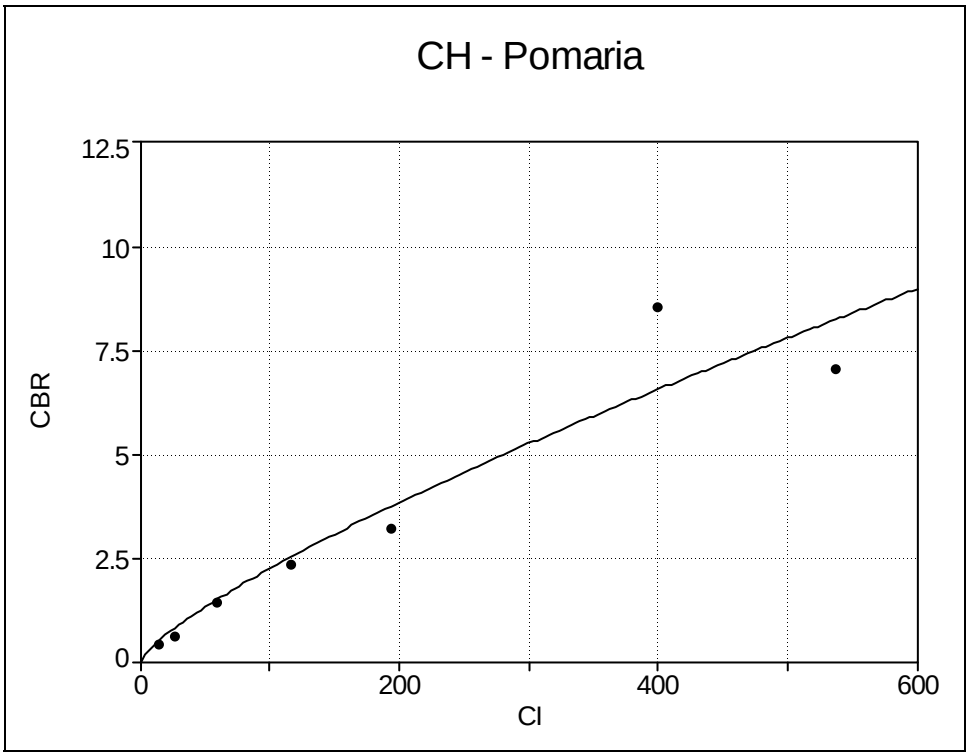
CH - Pomaria
CBR
CI
0
2.5
5
7.5
10
12.5
0
200
400
600

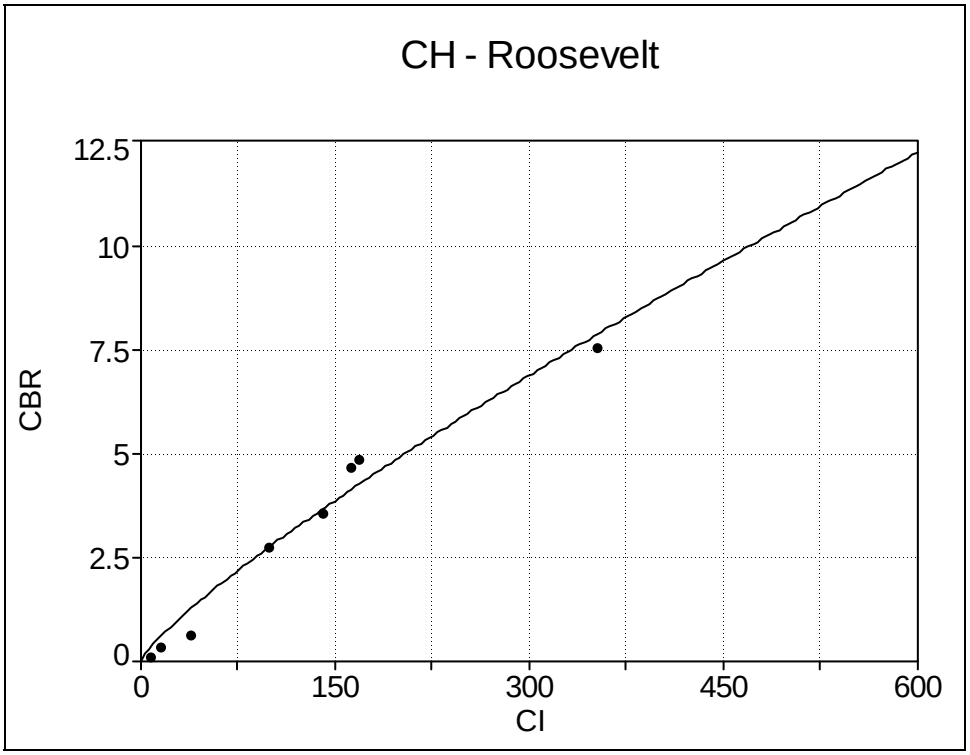
CH - Roosevelt
CBR
12.5
10
7.5
5
2.5
0
0
150
300
450
600
CI

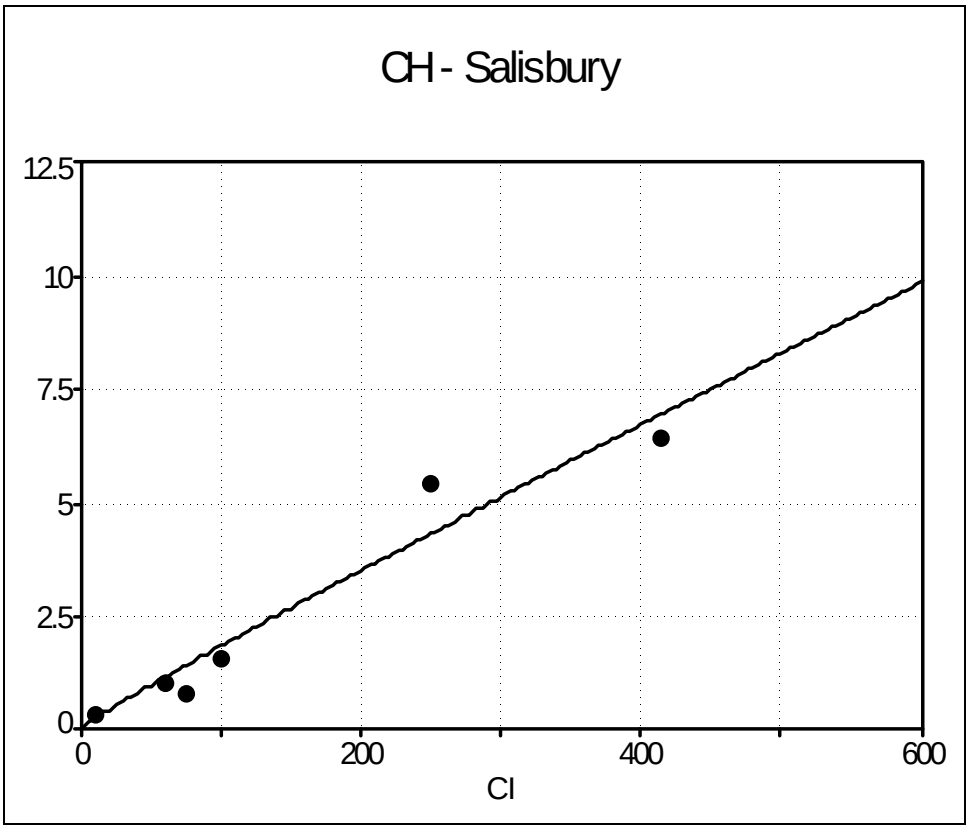
CH - Salisbury
12.5
10
7.5
5
2.5
0
0
200
400
600
CI

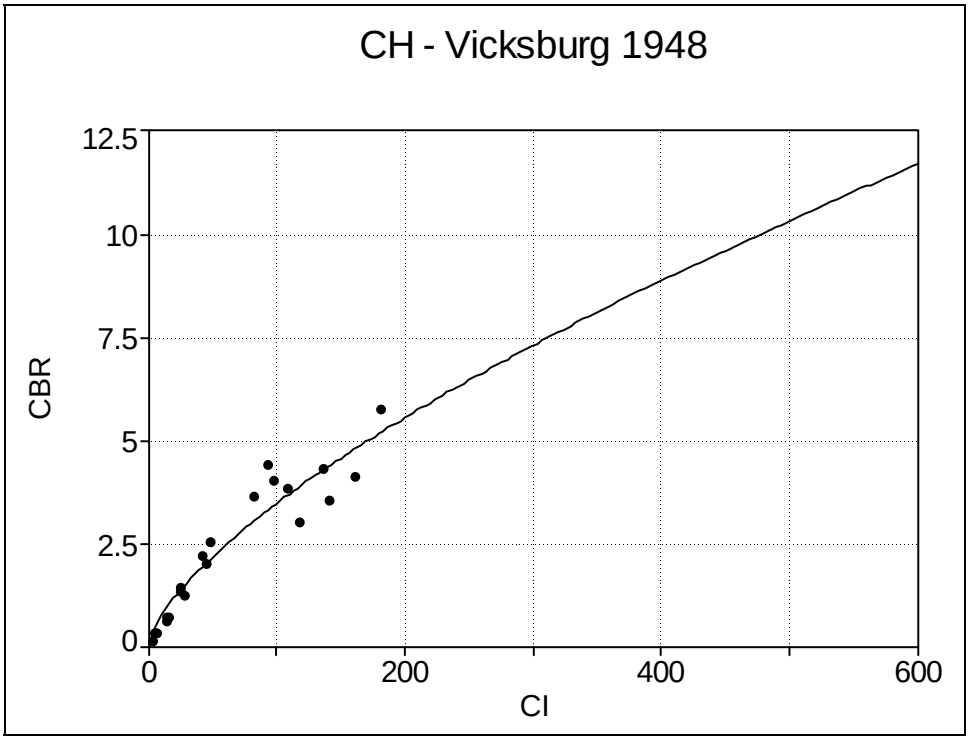
CH - Vicksburg 1948
CBR
12.5
10
7.5
5
2.5
0
0
200
400
600
CI

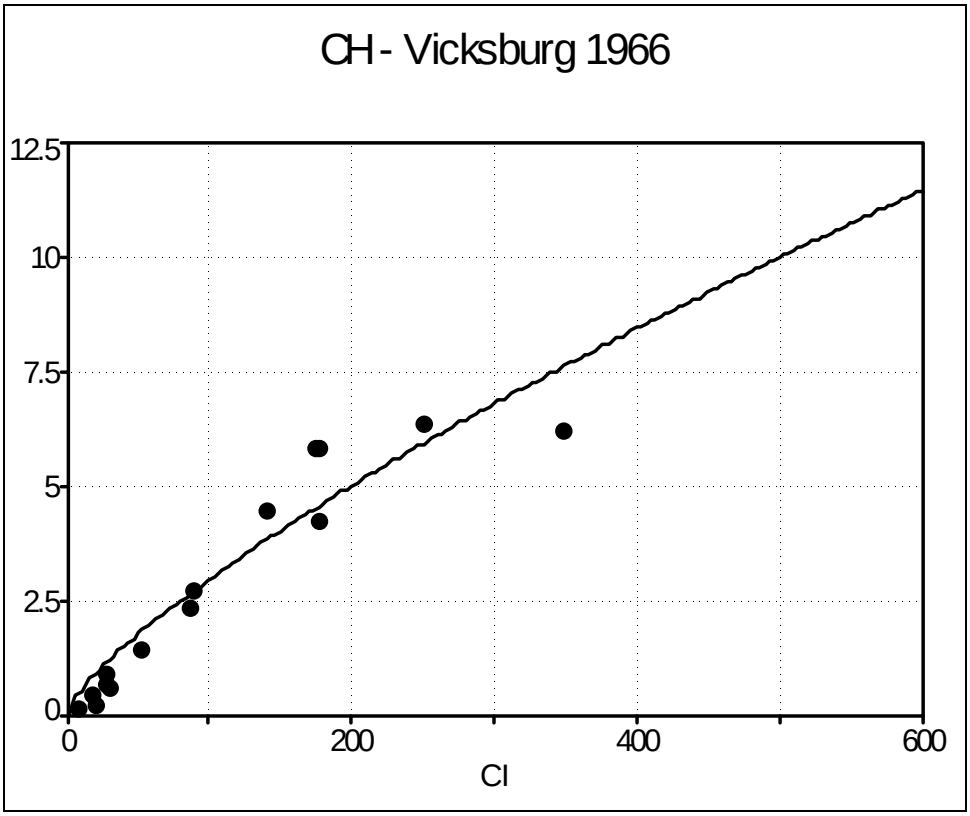
CH - Vicksburg 1966
12.5
10
7.5
5
2.5
0
0
200
400
600
CI

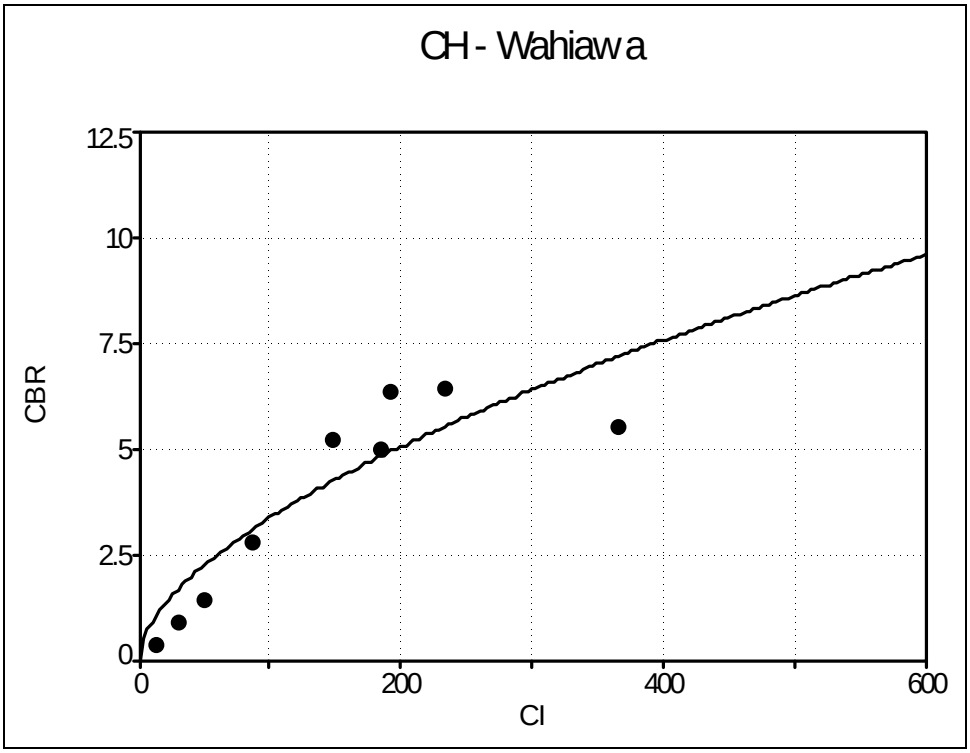
CH - Wahiawa
CBR
CI
0
2.5
5
7.5
10
12.5
0
200
400
600

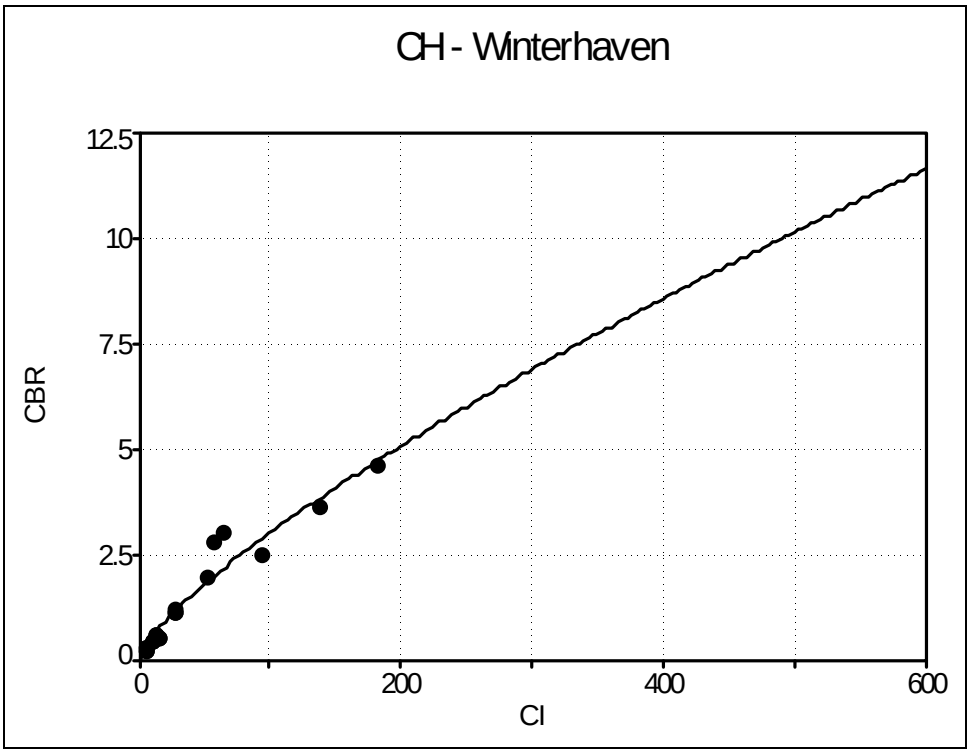
CH - Winterhaven
CBR
CI
0
2.5
5
7.5
10
12.5
0
200
400
600

REPORT DOCUMENTATION PAGE

Form Approved
OMB No. 0704-0188

Public reporting burden for this collection of information is estimated to average 1 hour per response, including the time for reviewing instructions, searching existing data sources, gathering and maintaining the data needed, and completing and reviewing this collection of information. Send comments regarding this burden estimate or any other aspect of this collection of information, including suggestions for reducing this burden to Department of Defense, Washington Headquarters Services, Directorate for Information Operations and Reports (0704-0188), 1215 Jefferson Davis Highway, Suite 1204, Arlington, VA 22202-4302. Respondents should be aware that notwithstanding any other provision of law, no person shall be subject to any penalty for failing to comply with a collection of information if it does not display a currently valid OMB control number. **PLEASE DO NOT RETURN YOUR FORM TO THE ABOVE ADDRESS.**

1. REPORT DATE *(DD-MM-YYYY)*
October 2008

2. REPORT TYPE
Technical Report

3. DATES COVERED *(From - To)*

4. TITLE AND SUBTITLE

Opportune Landing Site Program: Predicting California Bearing Ratio from Trafficability Cone Index Values

5a. CONTRACT NUMBER

5b. GRANT NUMBER

5c. PROGRAM ELEMENT NUMBER

6. AUTHOR(S)

Sally A. Shoop, Deborah Diemand, Wendy L. Wieder, George Mason, and Peter M. Seman

5d. PROJECT NUMBER

5e. TASK NUMBER

5f. WORK UNIT NUMBER

7. PERFORMING ORGANIZATION NAME(S) AND ADDRESS(ES)

U.S. Army Engineer Research and Development Center
Cold Regions Research and Engineering Laboratory
72 Lyme Road
Hanover, NH 03755-1290

8. PERFORMING ORGANIZATION REPORT NUMBER

ERDC/CRREL TR-08-17

9. SPONSORING / MONITORING AGENCY NAME(S) AND ADDRESS(ES)
U.S. Air Force Research Laboratory Air Vehicles Directorate

10. SPONSOR/MONITOR'S ACRONYM(S)

11. SPONSOR/MONITOR'S REPORT NUMBER(S)

12. DISTRIBUTION / AVAILABILITY STATEMENT

Approved for public release; distribution is unlimited.

13. SUPPLEMENTARY NOTES

14. ABSTRACT

California bearing ratio (CBR) soil strength measurements are commonly used by the U.S. Air Force to identify locations suitable for use as expedient runways. Field CBR testing is a time-consuming operation requiring a skilled operator, and can be hazardous for the evaluation teams in hostile environments. Limited amounts of published CBR data are available. The measurement of trafficability cone index (CI), widely used by the U.S. Army for similar applications, is a process that is fast and simple, and for which a vast amount of published data worldwide are available. This report describes methods reported in the literature to correlate CBR to CI based on Unified Soil Classification System (USCS) soil type, as well as a systematic program to develop an algorithm to predict CBR from CI using a database of measurements of both CBR and CI made concurrently by the U.S. Army, many of which were taken in undisturbed soil. The database is described and related soil properties, such as plasticity information, soil density, specific gravity, and moisture content, are given.

15. SUBJECT TERMS
OLS, Opportune Landing Site program, soil, strength, bearing capacity, trafficability, cone index, CI, California bearing ratio, CBR, prediction

16. SECURITY CLASSIFICATION OF:			17. LIMITATION OF ABSTRACT	18. NUMBER OF PAGES	19a. NAME OF RESPONSIBLE PERSON
a. REPORT	b. ABSTRACT	c. THIS PAGE			19b. TELEPHONE NUMBER *(include area code)*
U	U	U	U	122	

Standard Form 298 (Rev. 8-98)
Prescribed by ANSI Std. 239.18